

# STRATHBOGRIE SHIRE

## RESIDENT'S INFORMATION PACK



*Love the location...Love the lifestyle...Love the adventure*

# Festivals and Events



## January

Australia Day Celebrations  
Inland Outrigger Canoes Regatta, Nagambie

## February

Jayco Herald Sun Tour, Nagambie  
Canoe Polo Championships, Nagambie  
VIC State Rowing Championships, Nagambie

## March

Nagambie On Water (NOW)  
Labour Day Tennis Tournament, Euroa  
Euroa Gift, Euroa  
Beer, Wine & Cider Festival, Longwood  
Scotch Mercantile Rowing Regatta, Nagambie  
*APS Heads of the River* Rowing Regatta, Nagambie

## April

Canoe Polo Championships, Nagambie  
Ride the Ranges, Euroa  
GoFish Tournament, Nagambie  
Anzac Day

## May

Nissan Nightmove Car Trail, Graytown  
Masters State Rowing Regatta, Nagambie  
Ruffy Artfest, Ruffy

## June

Coo Wee Ride - 6 hour, Euroa  
Euroa Heritage Weekend

## July

## August

Canoeing VIC Marathon, Nagambie

## September

Cranksters Hot Rod Show, Nagambie  
Canoeing VIC Sprint Champs, Nagambie  
Dragonboat Festival, Nagambie

## October

Australian National Show & Shine, Euroa  
Euroa Spring Festival, Wool Week  
Euroa Agricultural Show  
Head of the Goulburn Rowing Regatta, Nagambie  
Canoe Polo Championships, Nagambie

## November

Euroa Cup, Benalla  
Australian Carriage Driving Championships, Longwood  
Four Vines Running Festival, Nagambie

## December

Carrum Rowing Club Regatta, Nagambie  
Carols by Candlelight  
New Year's Eve Fireworks, Nagambie

# Contents

Festivals and Events	2
Welcome to Strathbogie Shire	5
Strathbogie Shire Wards	6
Waste Services	7 - 10
Our Shire	11 - 13
<b>Our Towns</b>	
Avenel	14 - 15
Euroa	16 - 17
Longwood	18 - 19
Nagambie	20 - 21
Nagambie Waterways	22 - 23
Ruffy	24 - 25
Strathbogie	26 - 27
Violet Town	28 - 29
Council Services	30 - 31
Volunteering	32
Projects and Works	33
Pet Registrations	35
Rates and Charges	36 - 37
VicRoads Agency	37
Euroa Community Cinema	38
Maternal and Child Health Services	39
EVOLVE Youth Committee	40
Swimming Pools	41
What's Near Me? Online Mapping	42
Health and Support	43 - 45
Education	46 - 48
<b>EMERGENCY</b>	<b>49</b>
<b>Residential Information</b>	
Post Office	50
Services	50
Libraries	51
Community Groups, Clubs and Sports	52
Markets	53
How to contact us	54
APPENDIX <i>Location Maps Road Grid Reference</i>	55 - 66



The Strathbogie Shire is an easy place to fall in love with.



Perfectly located in the heart of country Victoria, the Strathbogie Shire offers everything from the clear calm waters of our lakes and rivers to stunning views from the heights of our ranges.

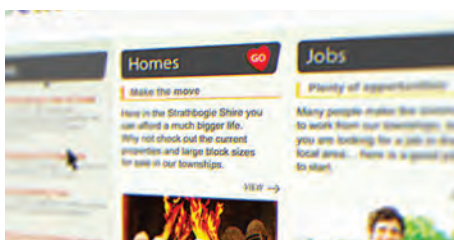
## *All the things you love*



## *... live in Strathbogie*



The **Love Strath-bogie** campaign captured the appeal of life in the Shire of Strathbogie.



# Welcome to Strathbogrie

This welcome pack for new residents has been compiled by the Strathbogrie Shire Council to give you information that will assist you to settle in and understand more about this region.






The Strathbogrie Shire Council is represented by seven Councillors, who are elected representing five wards. One Councillor is elected annually by the Council to serve as Mayor. The Strathbogrie Shire Council was formed on 18 November 1994 with the amalgamation of the former Shires of Goulburn, Euroa and Violet Town, and part of the City of Seymour.

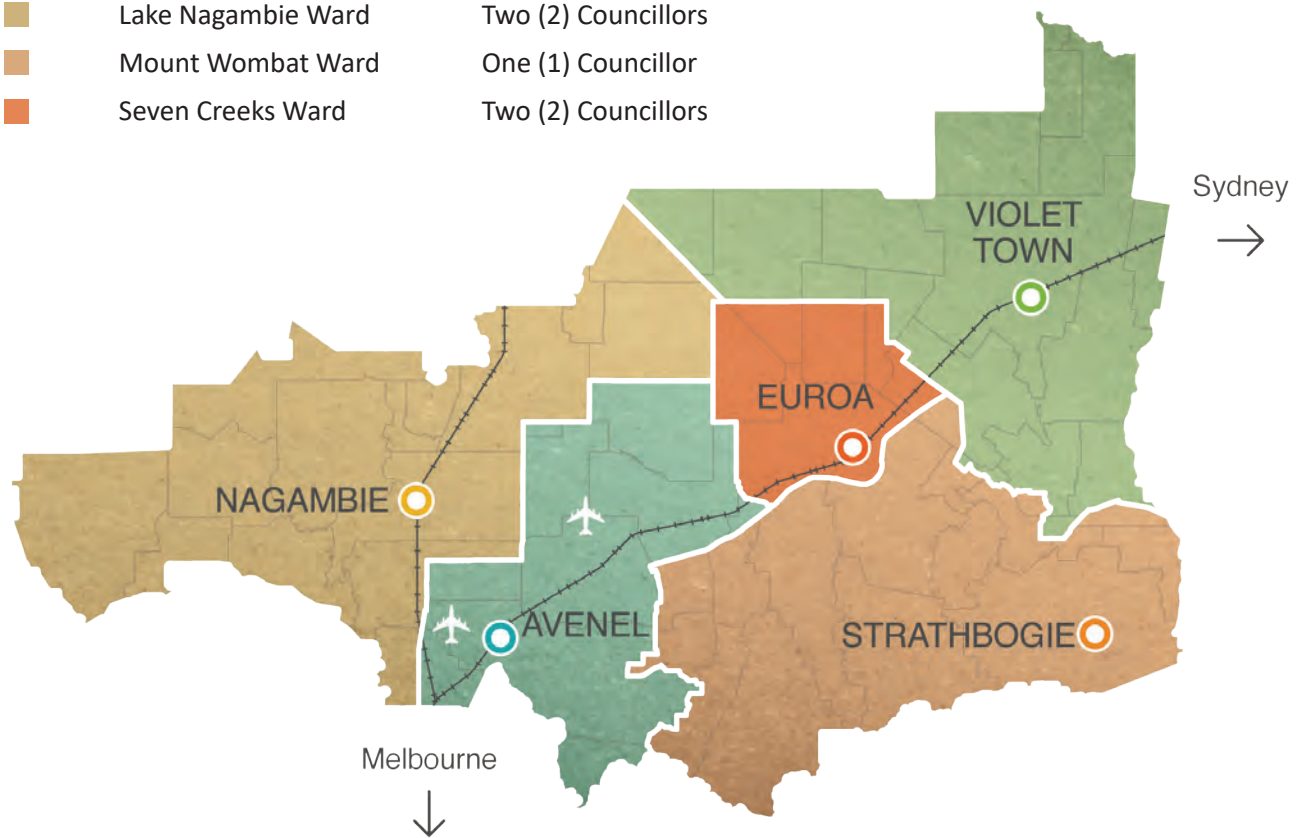
Strathbogrie Shire is a vibrant and progressive rural municipality located approximately two hours from the Melbourne CBD along the Hume Freeway. We have diverse and picturesque communities served by townships such as Euroa, Nagambie, Violet Town, Avenel, Longwood, Ruffy, Graytown and Strathbogrie with a population of approximately 10,000.

Strathbogrie Shire has a rural economic base of wool, grain, poultry and cattle production, extensive vineyards and a range of intensive cool climate horticultural enterprises. The region is also known as Victoria's Thoroughbred Homeland due to its ever expanding horse industry. Thoroughbred breeding studs are the cornerstone of this important industry, with prestigious Melbourne Cup winners bred and trained in the Shire. Key industrial enterprises include; Mitchelton Wines, Swettenham Stud, Blue Gum Farm, Lindsay Park, Tahbilk Wines, Costa Mushroom Exchange, Mangalore Airport, Fowles Wines, Kinross Farms and Fresh Fields Mushrooms just to name a few.

The management team, comprising the Chief Executive Officer, Directors and Senior Management Team are responsible to Council for the day to day management of Council's many functions. Councillor and management resources are jointly focused on long term planning initiatives, several of which are now strengthening the viable rural image of this Council. Listening to and acting upon the needs of the entire community, and not just responding to local issues, is one of Strathbogrie Shire Council's continuing missions.

# STRATHBOGIE SHIRE WARDS

- |   |                        |                     |
|---|------------------------|---------------------|
|  | Hughes Creek Ward      | One (1) Councillor  |
|  | Honeysuckle Creek Ward | One (1) Councillor  |
|  | Lake Nagambie Ward     | Two (2) Councillors |
|  | Mount Wombat Ward      | One (1) Councillor  |
|  | Seven Creeks Ward      | Two (2) Councillors |



*Historic Violet Town Hotel*



# Waste Services

Council offers its residents a weekly greenwaste collection service and a fortnightly garbage and recycling collection service. The annual cost of these services for the 2018/2019 financial year is \$530.00. These charges are added to the annual rate notices of all properties receiving the collection services.

Properties within township areas of the shire receive compulsory greenwaste, garbage and recycling collection services.

Greenwaste, garbage and recycling collection services are optional for properties located outside of township areas.

To arrange new bins, repairs or replacements please call our customer service team on 1800 065 993 or visit our website [www.strathbogie.vic.gov.au](http://www.strathbogie.vic.gov.au) where you can download the forms.

## DO THE RIGHT BIN

### THE GREEN BIN

- ✓ VEGETABLE AND FRUIT SCRAPS
- ✓ MEAT SCRAPS AND BONES
- ✓ DAIRY PRODUCTS (NO PACKAGING)
- ✓ USED TISSUES AND PAPER TOWELS
- ✓ GARDEN AND GRASS CUTTINGS / LEAVES
- ✓ COFFEE GROUNDS AND TEA BAGS
- ✓ SMALL BRANCHES
- ✓ EGG SHELLS
- ✓ DOG AND CAT POOS

### THE YELLOW BIN

- ✓ EGG CARTONS
- ✓ PAPER AND CARDBOARD (NO FOOD OR GREASE STAINS)
- ✓ PLASTIC BOTTLES AND TAKEAWAY CONTAINERS
- ✓ PLASTIC PLANT POTS
- ✓ GLASS BOTTLES AND JARS
- ✓ AEROSOL CANS
- ✓ ALUMINIMUM CANS AND FOIL

### THE RED BIN

- ✓ USED NAPPIES (NAPPY SACK WRAPPED)
- ✓ FOAM AND PLASTIC PACKAGING
- ✓ BROKEN GLASS AND CROCKERY
- ✓ BROKEN TOYS
- ✓ PLASTIC BAGS
- ✓ PLASTIC WRAPPING
- ✓ POLYSTYRENE
- ✓ WAXY CARDBOARD OR LAMINATED PAPER
- ✓ GENERAL HOUSEHOLD WASTE

# Waste Services CONTINUED

## TRANSFER STATIONS AND COLLECTION POINTS

### AVENEL TRANSFER STATION - Monea Road Avenel

OPEN	Wednesday, Sunday	10.00am to 2.00pm
CLOSED	Monday, Tuesday, Thursday to Saturday, Anzac Day, Christmas Day	

---

### EUROA TRANSFER STATION - 46 Euroa Tip Road, Euroa

OPEN	Monday, Thursday, Friday, Saturday	8.30am to 12.00 noon
	Sunday	10.00am to 3.00pm
CLOSED	Tuesday, Wednesday, Anzac Day, Christmas Day, Good Friday	

---

### GRAYTOWN COLLECTION POINT - South Costerfield - Graytown Road, Graytown

OPEN	Saturday	8.00am to 12.00 noon only
CLOSED	Sunday to Friday, Anzac Day, Christmas Day	

---

### LONGWOOD COLLECTION POINT - Maxfield Street, Longwood

OPEN	Wednesday, Sunday	8.00am to 12.00 noon
CLOSED	Monday, Tuesday, Thursday, Friday, Saturday, Anzac Day, Christmas Day	

---

### NAGAMBIE TRANSFER STATION - 854 McDonalds Road, Nagambie

OPEN	Monday, Thursday, Friday, Saturday	8.30am to 12.00 noon
	Sunday	12.00 noon to 3.00pm
CLOSED	Tuesday, Wednesday, Anzac Day, Christmas Day, Good Friday	

---

### RUFFY COLLECTION POINT - Corner of Redgate Lane & Longwood/Ruffy Road, Ruffy

OPEN	Wednesday, Sunday	1.00pm to 5.00pm
CLOSED	Monday, Tuesday, Thursday, Friday, Saturday, Anzac Day, Christmas Day	

---

### VIOLET TOWN TRANSFER STATION - 190 McDiarmids Road, Violet Town

OPEN	Tuesday, Thursday	8.00am to 11.00am
	Saturday	8.00am to 1.00pm
CLOSED	Monday, Wednesday, Friday, Sunday, Anzac Day, Christmas Day	



## Items Accepted Strathbogie Shire Council Waste Collection Facilities

MATERIAL	LOCATION									
	Violet Town Trans St	Euroa Trans. St	Nagambie Trans. St	Avenel Trans. St	Longwood Collect. Pt	Ruffy Collect Pt	Graytown Collect. Pt	Strathbogie Collect Pt.		
General Household Rubbish	Yes	Yes	Yes	Yes	Yes	Yes	Yes	Yes		
Aluminium Cans	Yes	Yes	Yes	Yes	Yes	Yes	Yes	Yes		
Bricks										
Car Bodies										
Cardboard	Yes	Yes	Yes	Yes	Yes	Yes	Yes	Yes		
Computers and components	Yes	Yes	Yes	Yes						
Concrete										
Drum Muster containers	Yes	Yes	Yes							
Engine Oil	Yes	Yes	Yes							
Fill Material (clean fill)										
Glass (bottles/containers)	Yes	Yes	Yes	Yes	Yes	Yes	Yes	Yes		
Green Waste	Yes	Yes	Yes	Yes						
Magazines	Yes	Yes	Yes	Yes	Yes	Yes	Yes	Yes		
Mattress	Yes	Yes	Yes	Yes						
Mattress Base	Yes	Yes	Yes	Yes						
Metal (salvageable)	Yes	Yes	Yes	Yes						
Milk Cartons	Yes	Yes	Yes	Yes	Yes	Yes	Yes	Yes		
Newspapers	Yes	Yes	Yes	Yes	Yes	Yes	Yes	Yes		
Paper	Yes	Yes	Yes	Yes	Yes	Yes	Yes	Yes		
Phone Books	Yes	Yes	Yes	Yes	Yes	Yes	Yes	Yes		
Plastic Bottles/containers	Yes	Yes	Yes	Yes	Yes	Yes	Yes	Yes		
Steel Cans	Yes	Yes	Yes	Yes	Yes	Yes	Yes	Yes		
Televisions	Yes	Yes	Yes	Yes						
Timber (untreated)	Yes	Yes	Yes	Yes						
Tyres	Yes	Yes	Yes	Yes						
Tree Branches/Prunings	Yes	Yes	Yes	Yes						
Vehicle Batteries	Yes	Yes	Yes	Yes						
Whitegoods	Yes	Yes	Yes	Yes						

# Waste Services CONTINUED


## Items Accepted At Strathbogrie Shire Council Waste Collection Facilities *continued*

- Domestic quantities of household recyclable items such as glass containers, aluminium cans, paper, cardboard, steel cans etc are accepted **free of charge** at the locations highlighted on page 10. Charges apply for commercial quantities.
- Large salvageable metal items such as old water tanks, fencing wire, roofing tin etc may be deposited **free of charge** at Violet Town, Euroa, Nagambie and Avenel Transfer Stations.
- Greenwaste may be deposited at the appropriate transfer stations for the standard tipping fee. This material is mulched onsite and mulch made available free of charge for residents.
- Whitegoods such as refrigerators, freezers, air conditioners, etc may be taken to the Euroa, Nagambie and Violet Town transfer stations. A fee is charged for their disposal to cover degassing costs.
- Computers (including all computer components eg: printers, keyboards, mouse, copiers etc) and televisions are accepted at Violet Town, Euroa, Nagambie and Avenel Transfer Stations **free of charge** to be recycled.
- Chemical or liquid substances are not accepted. For hazardous materials, contact Chemclear 1800 008 182 or [www.chemclear.com.au](http://www.chemclear.com.au). For paint, contact Shepparton Transfer Station, Wanganui Road, Shepparton Ph. 5832 9700.
- Asbestos can not be accepted. Contact EPA Victoria on 1300 372 845 or visit <http://www.epa.vic.gov.au/yourenvironment/waste/asbestos>

*Concrete bay to house scrap metal ~ Nagambie Transfer Station*



# Our Shire

A silhouette of a jockey riding a horse, known as the Statue of Black Caviar, is positioned on the left side of the image. The background features a sunset over a body of water, with a fence in the foreground.

*Statue of Black Caviar, Jacobson's Lookout, Lake Nagambie*

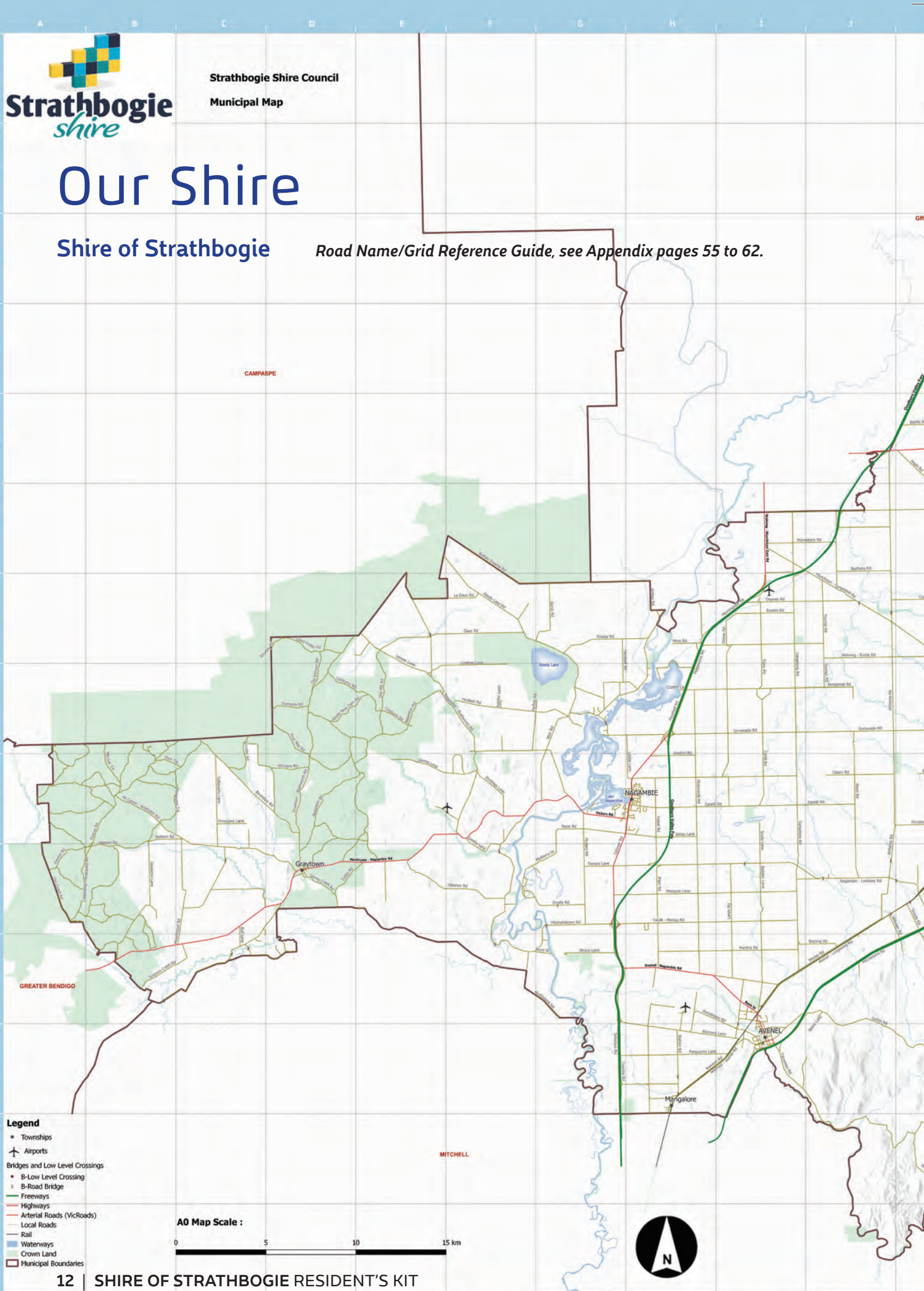
Three bronze statues of soldiers in military uniforms are displayed on black rectangular pedestals. The statues are set in a park-like area with many trees in the background.

*Statues of Victoria Cross Recipients, VC Memorial at Euroa*

# Our Shire

Shire of Strathbogie

Road Name/Grid Reference Guide, see Appendix pages 55 to 62.



- Legend**
- Townships
  - ✈ Airports
  - Bridges and Low Level Crossings**
  - B-Low Level Crossing
  - ✕ B-Road Bridge
  - Freeways
  - Highways
  - Arterial Roads (VicRoads)
  - Local Roads
  - Rail
  - Waterways
  - Crown Land
  - Municipal Boundaries

**A0 Map Scale :**  
0 5 10 15 km



GREATER SHEPPARTON

REHALLA

VOILET TOWN

ROSEWOOD

Strathogie

Ruffy

MURRINDINDI

MANSFIELD

This map is a representation of the information currently held by Strathogie Shire Council. While every effort has been made to ensure the accuracy of the data, Council disclaims all liability for any loss, cost, damage or injury, howsoever arising or connected with the use of this data. Any feedback on omissions or errors would be appreciated.  
Contains Council Information © Strathogie Shire Council  
Contains Vicmap Information © Department of Environment, Land, Water & Planning

Map version 7/8 December 2017

# Our Towns

## Avenel

Avenel got its first rap from explorer Thomas Mitchell, who described the surrounding country as 'ready for the plough in many parts, as though specially prepared by the creator for the industrious hands of Englishmen'. These predictions proved accurate, with solid agricultural industry producing high quality wool and in particular, lamb.

In addition to agriculture, Avenel plays an important role in the legend of Australia's most famous bushranger, Ned Kelly, who spent his childhood living in the town and attended the local primary school. It was during this time that Ned saved a young Richard Shelton from drowning in the local Hughes Creek. For his bravery, Shelton's parents rewarded Ned with a green silk sash – Ned was wearing this as a cummerbund at the Siege of Glenrowan, when he was finally captured.

His father John (Red) Kelly died in Avenel and is buried at the Cemetery. Red also had his dalliance with the law: he was once charged and later acquitted of cattle stealing - eventually charged and fined only for the illegal possession of a hide. His case was heard at the Avenel Court House, which remains standing today.

Avenel also boasts one of provincial Victoria's most impressive bridges in the six-arch, stone crossing of Hughes Creek. Built by Hugh Dalrymple in 1850, the bridge was once a thoroughfare on the Hume Highway and remains standing today for foot and bike traffic. It was superseded for traffic by a modern structure in 1969.

The Avenel of today is a welcoming small community, located adjacent to the picturesque Hughes Creek. Its main street meanders along the creek line and culminates at Jubilee Parkland and recreation area. A small but lively business centre is located beside the railway station and old Post Office Building.

**Road Name/Grid Reference Guide, see Appendix page 62.**



*Historic Avenel Bridge, Hughes Creek*

A B C D E

1  
2  
3  
4  
5  
6  
7  
8



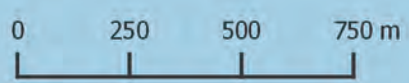
**Strathbogie**  
*shire*



Map Symbols			
VicRoads: Freeway	Vicmap Roads: Local Roads	Shopping	Assets - Bridges: B-Foot Bridge
Arterial	Walking Tracks	Ovals	B-Road Bridge
Shire Boundary		Parks	Neighbourhood Safer Place
			Post Office
			Visitor Information

**AVENEL**

A4 Map Scale  
GDA94/Zone55



This map is a representation of the information currently held by the Strathbogie Shire Council. While every effort has been made to ensure the accuracy of this data, Council does not warrant liability for any loss or damage, injury, loss or expense caused by reliance on the information contained in this document. For further information, please contact the Council. Council is not responsible for any loss or damage caused by reliance on this information. Council is not responsible for any loss or damage caused by reliance on this information. Council is not responsible for any loss or damage caused by reliance on this information. Map version 1.1 February 2015.

# Our Towns CONTINUED

## Euroa

The Euroa area is thought to have been occupied by the indigenous Ngurelban tribe prior to European settlement and there is an important Aboriginal art site in the Gardens Range, 10km south-east of town. It is presumably from their language that the town's name was derived. 'Yera-o' is said to mean 'joyful'.

The first white men in the district were explorers Hume and Hovell (1824). Thomas Mitchell followed in 1837, then drovers bringing their stock through an area to the north of the present town site along a track he cut at the time.

Squatters began taking up runs in the district in 1838. One of the first was Seven Creeks, established by Janet Templeton in 1838. It was at Seven Creeks that the first fine-wool Saxon merino sheep in Victoria were introduced in 1851 by Eliza Forlonge who had selected the sheep in Saxony.

Euroa became well known as one of Australia's premium wool producing communities and the town remains closely connected with the wool industry, each year celebrating its success during the Wool Week Festival held in October in conjunction with the Agricultural Show.

During the gold rush Euroa became a regular coach stop between Melbourne and Beechworth. Cobb & Co travellers on the way to Sydney also used Euroa to take rest and be revived by the permanent water supply of the Seven Creeks.

The district's success and prosperity drew the attention of Australia's most famous bushranger, Ned Kelly. Together the Kelly Gang – Ned, brother Dan and Steve Hart - robbed the Euroa Bank in 1878 of 2000 pounds in cash and gold (ties to the Kelly clan run deep in the district, with Ned's father Red Kelly buried in the nearby Avenel Cemetery).

Plenty of reminders about Euroa's colourful past are evident in the historical buildings and memorials. Walk Euroa's Heritage Trail and be led to all the significant buildings and places which have played their role in creating such a colourful picture of Euroa's fascinating history.

Euroa is also the only town in the Commonwealth to have three citizens granted the Victoria Cross. The VC Memorial Park in Kirkland Avenue is a must see town feature honouring these heroes with three life-size bronze statues.

**Road Name/Grid Reference Guide, see Appendix, page 63.**







# Strathbogrie shire



### Map Symbols

- |                |                          |                               |                                 |                     |
|----------------|--------------------------|-------------------------------|---------------------------------|---------------------|
| Freeway        | Ovals                    | Aged Care                     | Electric Vehicle Charge Station | Swimming Pool       |
| Arterial       | Parks/Reserves           | Ambulance Station             | Hospital                        | Train Station       |
| Local Roads    | <b>Assets - Bridges:</b> | Bus Stop                      | Library                         | Visitor Information |
| Rail           | B-Foot Bridge            | Bushfire Place of Last Resort | Post Office                     |                     |
| Shopping       | B-Road Bridge            | Caravan Dump Point            | Public Toilets                  |                     |
| Walking Tracks |                          | Caravan Park                  |                                 |                     |



# EUROA

A4 Map Scale 0 250 500 750 m  
GDA94/Zone55

This map is a representation of the information currently held by Strathbogrie Shire Council. While every effort has been made to ensure the accuracy of the data, Council disclaims all liability for any loss, cost, damage or injury, however arising or connected with the use of this data. Any feedback on omissions or errors would be appreciated.  
Council Information | Strathbogrie Shire Council  
Councils Vicmap Information | Department of Environment, Land, Water & Planning  
Map Version 1.3 December 2018

# Our Towns CONTINUED

## Longwood

In the heart of the Strathbogie Shire, Longwood's history goes back to the mid to late 1800's.

The Post Office opened on 1 July 1852 and the Longwood Railway Station in 1881.

When the railway was constructed in the town, the locals (being a practical bunch as they still are) rather than build a new pub nearby the new track, simply picked up the existing one and moved it closer! The 're-located' White Hart Hotel continues to provide a meeting place and information exchange for the entire town as well as great food and loves its rock, blues & country music with live entertainment regularly on a Sunday.

Longwood is also the birthplace of Frederick Tubb awarded a Victoria Cross at Gallipoli in 1915. Frederick Tubb is one of three "locals" to have been awarded the Victoria Cross - Australia and the British Commonwealth's highest award for acts of bravery in wartime - with only 98 awarded nation wide to Australians at war since 1854.

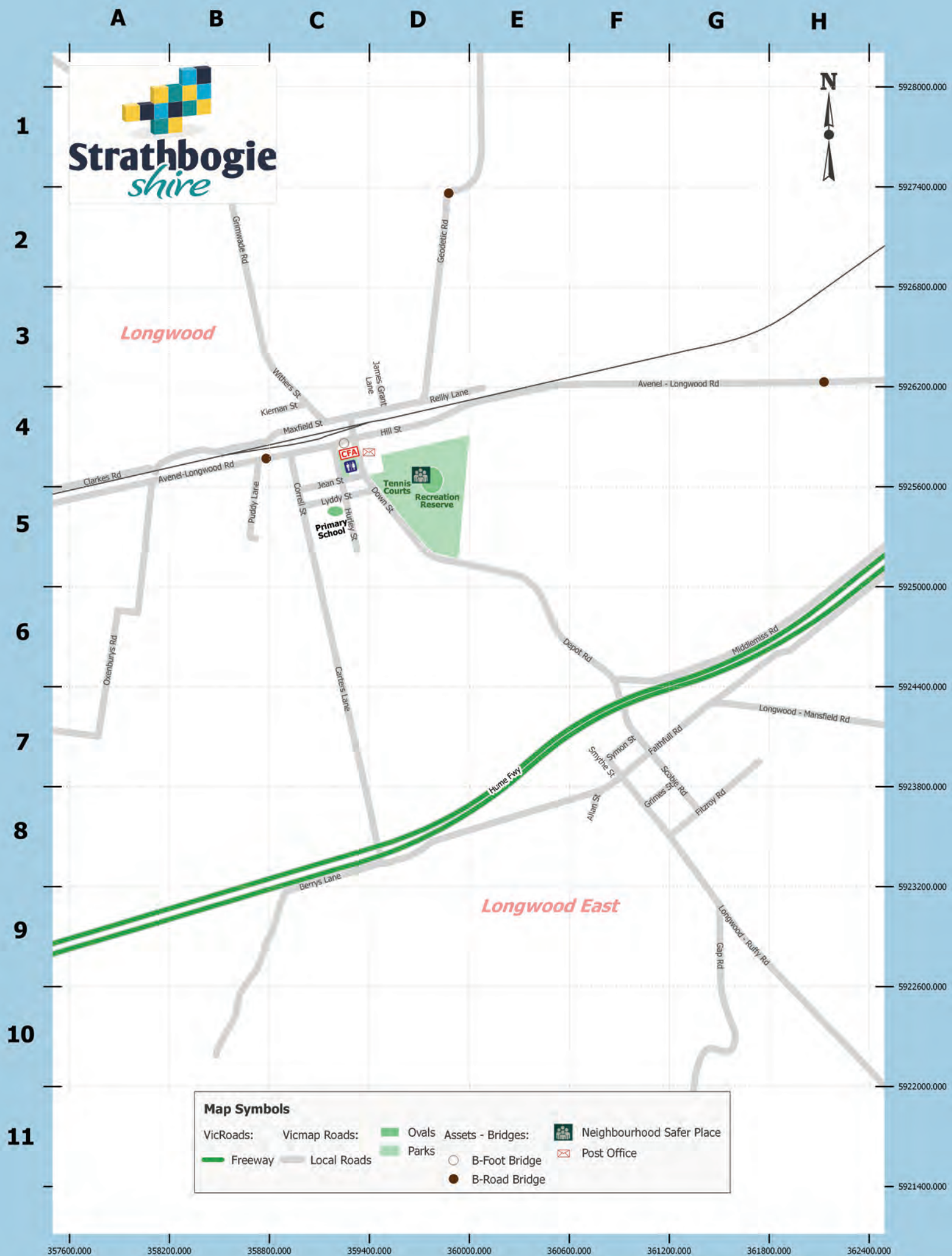
Longwood is fast making a name for itself as host of the annual Victorian Carriage Driving Championships held over the Anzac Day weekend. Carriage driving in Australia ranges from the elegance of drivers, their gleaming horses and ponies and traditional vehicles in the show ring to all the action of combined driving and a lot more in between.

Sport, as with all country towns, is the glue that binds the community - so grab a spot on the boundary with the locals on a winters Saturday afternoon to cheer on the boys - tooting your horn for a goal scored is de rigueur! - don't miss the girls on the netball court either where the competition is just as fierce! Summer is grabbing the shade of a tree to listen to the thwack of leather on willow or catch a few sets of pennant tennis.

**Road Name/Grid Reference Guide, see Appendix, page 64.**

*Longwood pastoral country looking towards Mt. Teneriffe*





Map Symbols			
VicRoads: Freeway	Vicmap Roads: Local Roads	Ovals	Assets - Bridges: B-Foot Bridge
		Parks	B-Road Bridge
			Neighbourhood Safer Place
			Post Office

# LONGWOOD

A4 Map Scale  
GDA94/Zone55

This map is the responsibility of the information user. VicRoads Shire Council. While every effort has been made to ensure the accuracy of the data, Council assumes no liability for any errors, omissions or injury. For more information on this map, please contact the Council. My Feedback or comments on this map would be appreciated. Council's Council Information - Strathbogie Shire Council. Council's Council Information - Strathbogie Shire Council. Map version: 1st October 2016.

# Our Towns CONTINUED

## Nagambie

Nagambie can trace its history back to explorer Thomas Mitchell who crossed the Goulburn to the South West at what became Mitchellstown. Overlanders followed in his footsteps and used the same river crossing, as did the postman on the mail route from Melbourne to Sydney, established in 1838. A hotel, church and blacksmith were set up to cater for the through traffic of teamsters journeying along the river system to Adelaide. A township was surveyed in 1868 and land sales proceeded in 1870 before it was proclaimed as the private town of 'Nagambie' in 1872. The name is said to be derived from a local Aboriginal word meaning 'lagoon' and water has always been an integral element of Nagambie then and now.

Only 90 minutes' drive from Melbourne, the town offers a warm, Mediterranean-style climate and a constant water supply in its lake, lagoons and wetlands fed by the Goulburn River.

The nearby Goulburn Weir, completed in 1891, was the first major diversion structure built in Australia and remains a remarkable feat of engineering that uses the Goulburn River to irrigate half a million hectares of farmland. Not far away are the beautiful old, timber Kirwan's Bridge and the 'strutted stringer' style drawbridge, Chinaman's Bridge.

Take a boat up the Goulburn River and see an amazing variety of bird life while a trip through the restored wetlands at Tahbilk Estate is an inspiring way to understand how much life Nagambie Lakes supports.

Turning water into wine, two of Victoria's premium wineries are nearby Nagambie.

Tahbilk Estate, established in 1860 - Victoria's oldest family owned winery - is home to some of the oldest Shiraz and Marsanne vines in the world, as well as having buildings and surrounds much unchanged from its early days.

Located further along the Goulburn River is the highly regarded Mitchelton Wines with its distinctive tower and spacious grounds. It offers a wonderful contemporary contrast to the Tahbilk Estate.

***Road Name/Grid Reference Guide, see Appendix, page 64.***



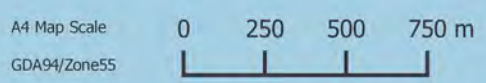
*Tahbilk Estate c. 1860*



**Map Symbols**

VicRoads: Arterial	Black Caviar Statue
Freeway	Bus Stop
Vicmap Roads: Local Roads	Caravan Park
Rail	Chinamans Bridge
Shopping	Hospital
Walking Tracks	Library
Ovals	Bushfire Place of Last Resort
Parks/Reserves	Post Office
<b>Assets - Bridges:</b>	Public Boat Launching Area
B-Foot Bridge	Public Toilets
B-Road Bridge	Swimming Pool
Aged Care	Train Station
	Visitor Information

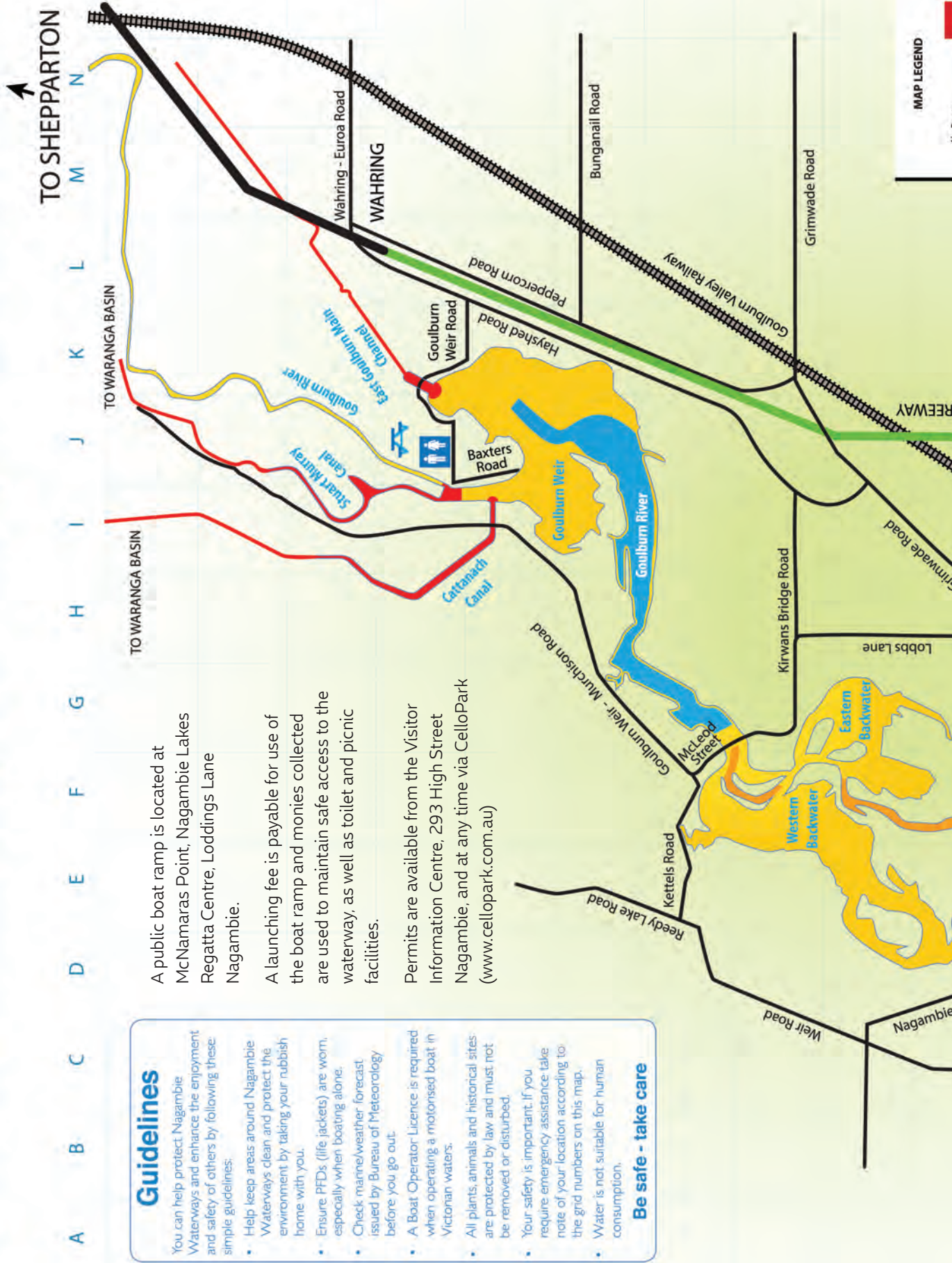
# NAGAMBIE



This map is a representation of the information currently held by Strathbogie Shire Council. While every effort has been made to ensure the accuracy of the data, Council disclaims all liability for any loss, cost, damage or injury, howsoever arising or connected with the use of this data. Any feedback on omissions or errors would be appreciated.

Contains Council Information © Strathbogie Shire Council  
Contains Vicmap Information © Department of Environment, Land, Water & Planning  
Map version 1.1 March 2019

# Nagambie Waterways Boating & Facilities Map



**Guidelines**

You can help protect Nagambie Waterways and enhance the enjoyment and safety of others by following these simple guidelines:

- Help keep areas around Nagambie Waterways clean and protect the environment by taking your rubbish home with you.
- Ensure PFDs (life jackets) are worn, especially when boating alone.
- Check marine/weather forecast issued by Bureau of Meteorology before you go out.
- A Boat Operator Licence is required when operating a motorised boat in Victorian waters.
- All plants, animals and historical sites are protected by law and must not be removed or disturbed.
- Your safety is important. If you require emergency assistance take note of your location according to the grid numbers on this map.
- Water is not suitable for human consumption.

**Be safe - take care**

- A public boat ramp is located at McNamaras Point, Nagambie Lakes Regatta Centre, Loddings Lane Nagambie.
- A launching fee is payable for use of the boat ramp and monies collected are used to maintain safe access to the waterway, as well as toilet and picnic facilities.
- Permits are available from the Visitor Information Centre, 293 High Street Nagambie, and at any time via CelloPark ([www.cellopark.com.au](http://www.cellopark.com.au))



**MAP LEGEND**

- No Boats
- 5 Knots
- Speed Restriction
- 20 Knots
- Speed Restriction
- Unrestricted Speed
- Exclusive Ski Zone
- Unpowered Boats
- Public Launching Area
- Public Toilets
- Picnic Facilities
- Roads
- Freeway
- Railway



Direction of travel on lake

0 km 1 km 2 km

Scale of Kilometres

Note: Nagambie Waterways includes all waters upstream of Goulburn Weir to Hughes Creek.



TO HEATHCOTE



TO SEYMOUR & MELBOURNE



# Our Towns CONTINUED

## Ruffy

Tucked in amongst the granite strewn hills of the Strathbogie Ranges, the tiny towns of Ruffy, Strathbogie & Boho reflect an individual character born of their distinctive environment. Ruffy's timeline extends back to the late 1800's. The Post Office – now closed - opened in 1881 as Terip Terip and was renamed Ruffy in 1895. The Ruffy Mechanics Hall was built in 1893 and still hosts many events throughout the year including the Ruffy Art Show in November.

And whilst Ruffy is perhaps not the first location that springs to mind when thinking of the arts, its pursuit has been fostered for a number of years now by the Ruff Artz volunteer organisation that is dedicated to bringing high quality music, theatre and arts experiences to the community. (Your visit may well coincide with their latest offering!) Ruffy is the birthplace of one of three Victoria Cross winners born in the Shire – Leslie Cecil Maygar namesake of Maygars Hill Winery – who was awarded Australia's highest award for bravery in wartime in the Boer War of the late 1800's. In the past gold and crystal – used as a component of early radios or crystal sets – were mined in and around Ruffy but the pursuit of matters vinous is de rigueur these days with the elevation, combined with a cooler climate and unique geography, producing wines that bear unique qualities and character. Forget the map and wind down the windows while you take the road to high-altitude relaxation. Find a nice place to stop and watch the sun go down over the rocks, and be sure not to forget your camera. It's likely you will find something quite special to capture in this small but perfectly formed region.

**Road Name/Grid Reference Guide, see Appendix, page 65.**



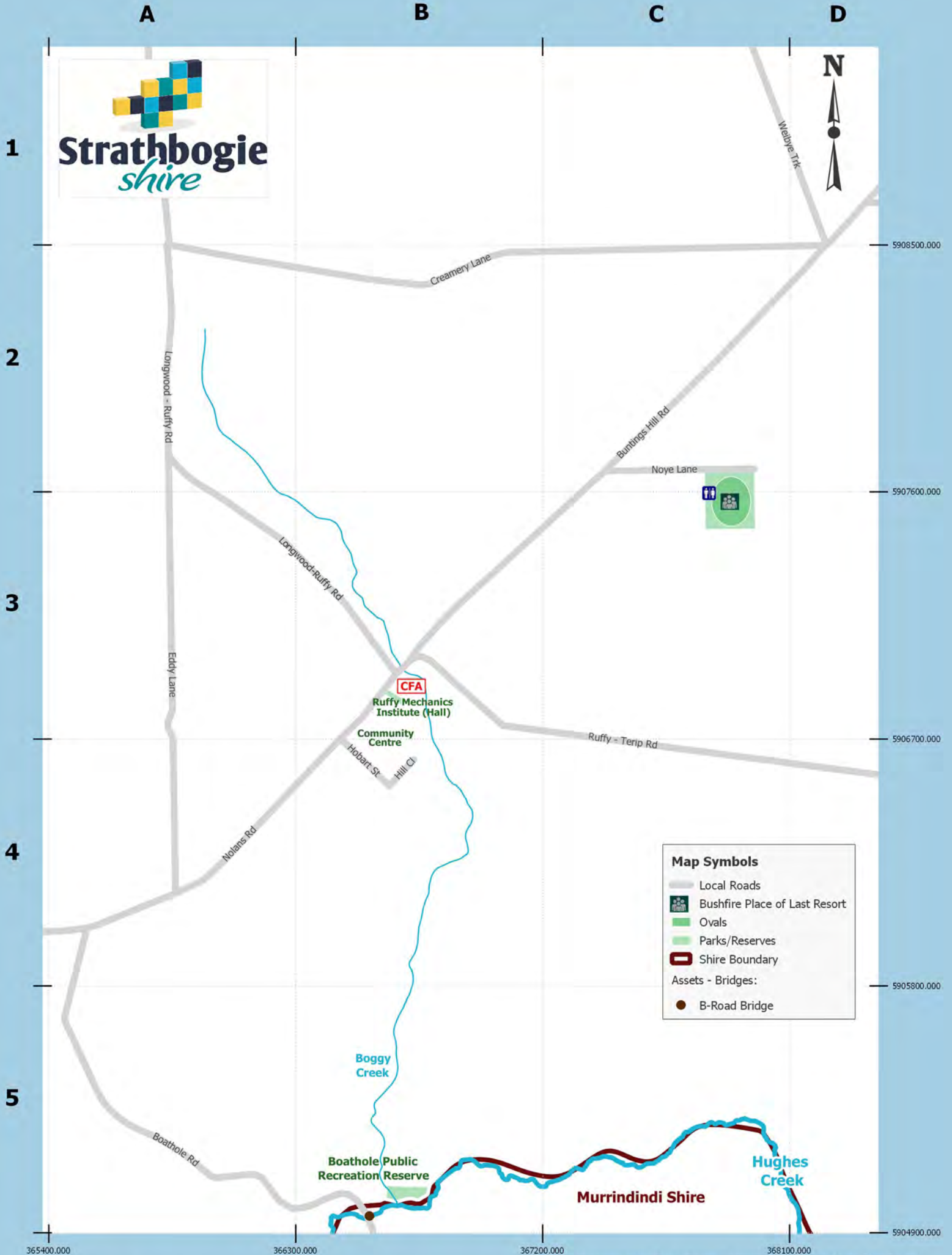
© Ruffy Produce Store







**Strathbogie**  
shire



**Map Symbols**

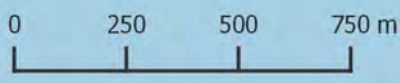
- Local Roads
- Bushfire Place of Last Resort
- Ovals
- Parks/Reserves
- Shire Boundary

Assets - Bridges:

- B-Road Bridge

# RUFFY

A4 Map Scale  
GDA94/Zone55



This map is a representation of the information currently held by Strathbogie Shire Council. While every effort has been made to ensure the accuracy of the data, Council disclaims all liability for any loss, cost, damage or injury, howsoever arising or connected with the use of this data. Any feedback on omissions or errors would be appreciated.  
Contains Council Information © Strathbogie Shire Council  
Contains Vicmap Information © Department of Environment, Land, Water & Planning  
Map version 1.1 April 2019

# Our Towns CONTINUED

## Strathbogie

If ever there was a perfect opportunity to 'go bush', then taking to the hills in pursuit the towns of Strathbogie, Ruffy and Boho tucked into the nooks and crannies of the Strathbogie Ranges, must be it.

From 1842 squatters took up huge land holdings in the rugged Strathbogie Ranges to run thousands of sheep and cattle. With families arriving in the 1870's these holdings were reduced for but a few and the trappings of civilisation sprung up. The Strathbogie Post Office was opened July 1878 and in 1879 Strathbogie State School N. 2181 was opened with 45 students enrolled.

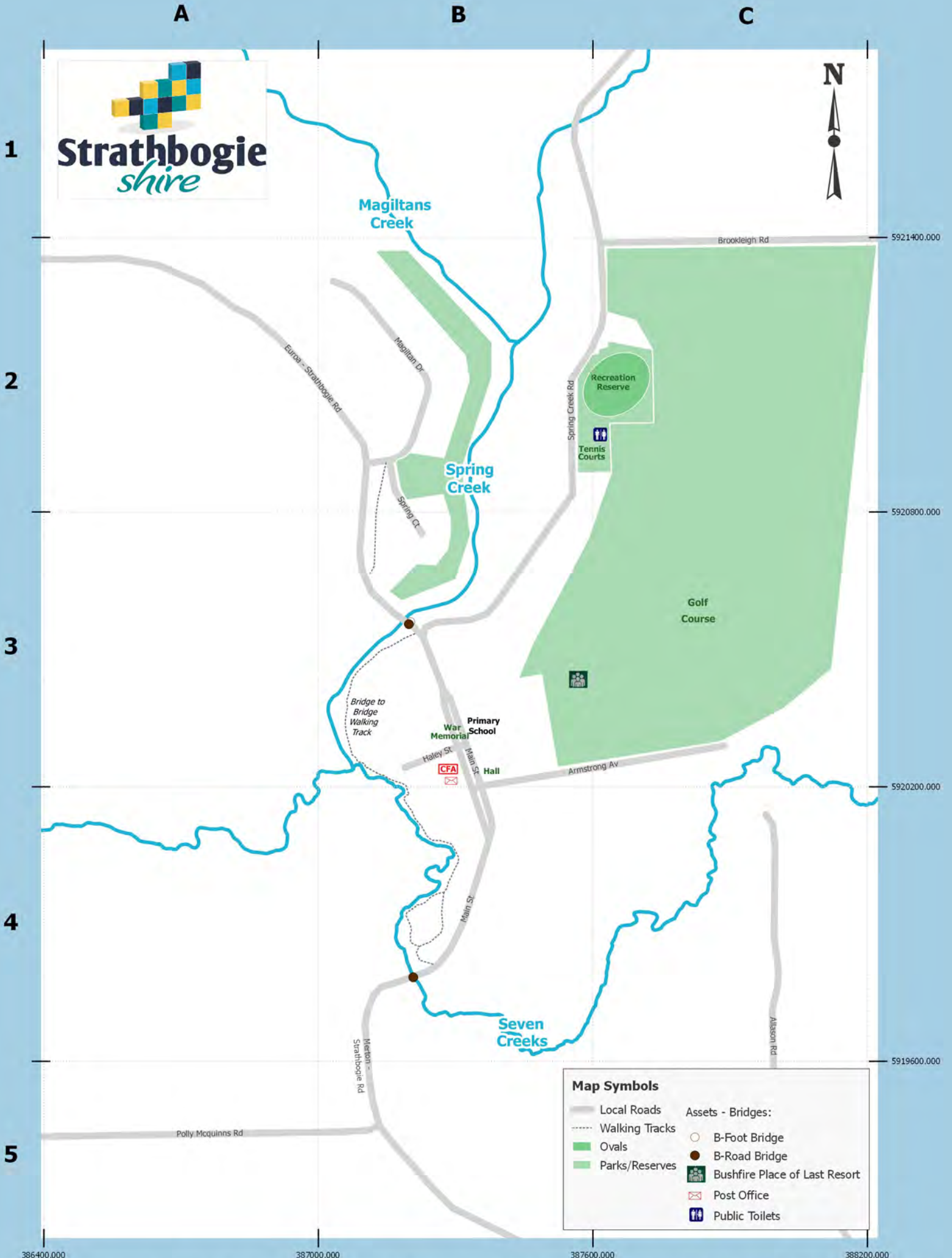
Dairy and sheep were the driving industries in Strathbogie's early days and the gold rush of the 1860's had hundreds working the mines. A second mining boom occurred in the 1940's with crystal mining to satisfy the quartz crystal component of early radios – crystal sets. The largest hand cut-crystal in the world was mined at the local Crystal King mine.

Vineyards have now replaced cattle, sheep and mining as the prime business pursuit of the Strathbogie region as savvy growers and winemakers take advantage of the cool climate and rich granite soils of the area.

At last count there were 309 people residing in 'greater' Strathbogie so you may well meet them all as you meander through its striking granite strewn hills and rolling valleys teeming with native wildlife.

***Road Name/Grid Reference Guide, see Appendix, page 65.***





**Map Symbols**

Local Roads	<b>Assets - Bridges:</b>
Walking Tracks	B-Foot Bridge
Ovals	B-Road Bridge
Parks/Reserves	Bushfire Place of Last Resort
	Post Office
	Public Toilets

# Our Towns CONTINUED

## Violet Town

The famous explorer, Major Thomas Mitchell first discovered the area when travelling to Sydney; setting camp in 1836 beside some ponds (Honeysuckle Creek) where wild violets were in flower. He named the spot Violet Ponds.

Two years later the government laid out the village of 'Violet Creek', intending to develop a stopping point for the growing traffic on the road between Port Phillip and Yass in New South Wales.

In another first, Violet Town also had the first gas lighting in Victoria.

Community spirit reigns supreme at Violet Town. Whether it's transforming the town's Honeysuckle Creek into a wildlife wonderland, or hosting a monthly market which draws thousands of shoppers – there's nothing this community cannot do.

**Road Name/Grid Reference Guide, see Appendix, page 66.**

*Violet Town Recreational Reserve, site of the famous Violet Town Market.*



A B C D E



**Strathbogie**  
shire

1

2

3

4

5

6

7

5946000.000

5945400.000

5944800.000

5944200.000

5943600.000

5943000.000

5942400.000

5941800.000

384000.000 384600.000 385200.000 385800.000 386400.000 387000.000



Map Symbols			
	Freeway		Ovals
	Arterial		Parks/Reserves
	Local Roads		Assets - Bridges:
	Rail		B-Foot Bridge
	Shopping		B-Road Bridge
	Walking Tracks		Aged_Care_Point
			Bus Stop
			Bushfire Place of Last Resort
			Caravan Park
			Library
			Post Office
			Public Toilets
			Swimming Pool
			Train Station

**VIOLET TOWN**

A4 Map Scale 0 250 500 750 m  
GDA94/Zone55

This map is a representation of the information currently held by Strathbogie Shire Council. While every effort has been made to ensure the accuracy of the data, Council disclaims all liability for any loss, cost, damage or injury, however arising or connected with the use of this data. Any feedback on omissions or errors would be appreciated. Contains Council Information © Strathbogie Shire Council. Contains Vicmap Information © Department of Environment, Land, Water & Planning. Map version 1.1, December 2018.

# Council Services

## Asset Services

- Local Roads and Bridge Maintenance;
- Parks and Public Gardens Maintenance;
- Waste Management and Recycling.

## Building

- Administration and enforcement of the Building Act and Regulations;
- General building and regulatory enquiries and advice;
- Property and building approval certificates;
- Community safety for dangerous buildings - swimming pools, essential safety measures;
- Archival Building Information - plan and document retrievals; property and file searches
- Complaints regarding buildings;
- Consent to demolish a building (section 29A Building Act 1993);
- Council consent and report for building application variations;
- Declared Bushfire and Termite Areas;
- Enforcement and compliance of the Building Act and Regulations; and fire safety requirements;
- Maintenance of essential safety measures;
- Prosecution for illegal building works;
- Siting consents for temporary structures;
- Stormwater legal point of discharge; and
- Swimming pool and spa safety.

## Climate Change & Environment

- Biodiversity and Conservation Management;
- Sustainable land and water management
- Renewable energy and sustainable design development
- Climate change action and emissions reduction

## Community Development

- Youth Committee (Evolve) organise a range of events, including FReeZA;
- Community Grants;
- Disability Advisory Committee and Rural Access;
- Community Action Groups and local committees of management;
- Early Years – planning and policy development;
- Maternal and Child Health;
- Health Planning.

## Customer Service

- Customer Service in Nagambie and Euroa;
- Vic Roads Agency (Euroa Office only);
- Disabled Parking Permits.

## Environmental Health

- Septic Tank Approvals;
- Food Safety and Food Premises Registration;
- Public Health and Safety Issues.

## Planning

- Planning Approvals;
- Native Vegetation Removal;
- Heritage Advice;
- Planning Scheme Amendments;
- Subdivisions.

## Ranger Service and Local Law

- Animal Control;
- Boating Safety;
- Local Laws and Regulatory Services.

## Tourism and Business Services

- Events Promotion and Approvals;
- Business Directory Register;
- Visitor Information Centres;
- Business and Investment Assistance.



*Youth Engagement*



*CFA 'Thank you to community' event*



*Local Bridge Maintenance*



# Volunteering

Strathbogie Shire Council has over 100 dedicated volunteers who together contribute over ten thousand hours of valuable work every year.

Through volunteering with the Council, you can bring your skills and passions to meaningful roles that have a clear and positive benefit to the community.

Volunteering is also a great way to learn new skills, develop new friendships, and feel a part of your community.

We have several volunteer programs;

### ***Euroa Community Cinema***

The Euroa Community Cinema volunteers perform a wide range of roles to deliver a vibrant, diverse and entertaining cinema program to the community – plus, cinema volunteers get in free to watch the movie.

Volunteering at the cinema requires some flexibility as the role includes setting up the cinema, greeting patrons, ticket and kiosksales, cleaning up or running the projection equipment

### ***Visitor Information Centres***

Volunteering at the Visitor Information Centre is perfect for those who have a passion for their region or want to find out more and meet other local residents.

The Visitor Information Centre (VIC) provides a valuable service for both residents and visitors to the Shire. Volunteers are the first point of contact for visitors and assist them by answering a range of queries including the location of butchers, mechanics, caravan repairers, restaurants and supermarkets. They give guidance on attractions, things to see and do, directions around the district, accommodation, conference venues, retailers as well as providing information about Victoria as a whole.

We have two Visitor Information Centres located in Euroa and Nagambie.

### ***Youth Programs***

Our youth programs are open to young people looking to volunteer on projects with other young people, as well as adults interested in volunteering to support young people. The activities of our youth programs are highly varied but include major event organising, outings, workshops and art projects.

If you are interested in volunteering for any of the above programs, please contact customer service on 1800 065 993 or [www.strathbogie.vic.gov.au/community/volunteer-with-us](http://www.strathbogie.vic.gov.au/community/volunteer-with-us) for further information.



# Projects and Works

The Projects unit provides management services to deliver projects identified on Council's Capital Works Programme which covers a wide range of assets including buildings, bridges, roads, plant and machinery, drainage, footpaths, parks and recreation facilities.

The services provided by the Projects unit include, but are not limited to:

- Commissioning of projects through developing project scopes and briefs
- Providing information for the preparation of grant applications for projects funding
- Engaging and managing consultants and contractors
- Providing technical support in the development of management policies and plans
- Contracts management

The Works unit maintains safe and functional roads, stormwater drainage network, buildings, parks and playgrounds within the Shire to an acceptable level of service to the community. The unit also undertakes a routine maintenance programme through the efficient use of allocated resources to minimise cost to the community.

Assets that the Works unit maintains include, but are not limited to:

- Sealed Roads
- Unsealed Roads
- Open and Underground Drainage
- Roadside Management
- Line-marking and Signage
- Car Parks
- Street Furniture
- Construction Works
- Parks and Gardens
- Playgrounds



# Pet Registrations

New Residents to Strathbogie Shire who have cats or dogs registered with another Council can contact the Customer Service Team to have the details of the pets recorded on the Strathbogie Shire Council pet registration data base. There is no charge to transfer existing registrations providing you supply proof of registration payment. Once the details of your pet are recorded Council will issue you with new tags.

Pet Registrations are due on **10 April each year**. Pet registration renewal forms will be forwarded to you provided details are correct on Council's pet registration database.

If you no longer have a registered cat or dog, please notify Council.

If you have recently obtained a pet and it is not registered yet, a registration form is available on the Council's website or from Customer Service.

## Compulsory Microchip Identification


Your registered animal must always wear its Council registration tag. For new registrations you **MUST** have your animal permanently identified by microchip implant which can be electronically scanned. Contact your local vet or the Council for more information.

Microchipping is not a substitute for Council registration, as you are still legally required to register your pet annually.

## Number of Pets

Under Council's local laws a permit is required to keep more than two domestic dogs and two domestic cats in a residential area.

For all enquiries regarding pet registrations and permits, please contact Council's Customer Service Team on 1800 065 993 or 03 5795 0000.



*Jackson safe and sound with his collar and tag.*

# Rates and Charges

Council rates are collected to enable the Council to maintain services for residents of the Shire. The rates period is from 1 July to 30 June each year.

The Municipal Charge is a flat charge set each year by Council and is applicable to all rateable properties. The garbage, organics and recycling services are compulsory for dwellings within townships and by application for other properties who have requested the services, where they are available outside townships.

The charges are shown on your rate notice as a separate levy to rates. These service charges are set each year by Council to cover the cost of collecting and disposing of organic material, garbage and recycling material within defined collection areas in the Shire.

Council declared that all rate payers are required to pay rates by four equal instalments. Rate notices are generally posted in August and are paid by instalments, the **first instalment payment is required before September 30** of the current year. If you prefer to pay your rates in full, payment is also required by September 30 of the current year. Reminder notices, will then be forwarded to ratepayers that have chosen to pay by this method and instalment due dates are:

- November 30th (2nd Instalment)
- February 28th (3rd Instalment)
- May 31st (4th Instalment)

Late or overdue payments will accrue interest from the instalment due date until paid. If you are having difficulty paying rates please contact the Strathbogie Shire Council Revenue Department on 1800 065 993 or 5795 0000 to discuss alternative payment options.

## PAYMENT OPTIONS:

- In person at the Euroa or Nagambie Office
- By Phone 1800 065 993 or 03 5795 0000
- By mail to PO Box 177 Euroa 3666
- BPAY over the internet or
- Using any Post Office's Auspost services.

Pensioner Concession and DVA Gold Cardholders may be entitled to a State Government rate rebate on their principal place of residence. Application forms and assistance are available from Council's Customer Service Team.

More information regarding rates and valuations is included with your rates notice or may be obtained from the Strathbogie Shire website: [www.strathbogie.vic.gov.au](http://www.strathbogie.vic.gov.au) or by contacting our Customer Service Team on 1800 065 993 or 03 5795 0000.

Strathbogie Shire has introduced a **Rates Holiday** for first home buyers for the first two years. First time home buyers who are eligible for the State Government's First Home Owners Grant (FHOG) of \$20,000 can apply to have their rates waived for two years.

Eligibility is determined by proof of approval for the FHOG, which is generally granted for a newly built home sold for the first time, a house and land package, or a vacant block on which a new house is to be built.

The rates holiday does not excuse the first home buyer from waste, tree and fire service charges.

**If you are eligible and want to apply for a rates holiday, please call customer service on 1800 065 993.**

# Take a rates holiday!

Avenel. Boho. Euroa. Graytown.  
Longwood. Nagambie. Ruffy. Strathbogie. Violet Town.

[www.strathbogie.vic.gov.au](http://www.strathbogie.vic.gov.au)

\*Terms and conditions apply, please see website for details.

#lovestrathbogie



+



=



2 years  
free rates for  
first home  
buyers.



## VicRoads Agency

Strathbogie Shire is an agency for VicRoads and provides a limited number of VicRoads services from the Euroa Office.

There is no need to make an appointment, please just bring the relevant paperwork and photo ID with you.

### SERVICES AVAILABLE:

- Drivers Licence renewal
- Marine Licence renewal
- Shooters Licence (photo only)
- Drivers Work Diaries
- Number Plate return point
- Learner's replacement log books



# Euroa Community Cinema

## Location

1B Bury Street, Euroa 3666

T 1800 065 993 or (03) 5795 0000 | E [euroa.cinema@strathbogie.vic.gov.au](mailto:euroa.cinema@strathbogie.vic.gov.au)

## Screening Times

**Saturday 8.00pm and Sunday 4.00pm**

**Some special screenings and family fun nights on Friday nights.**

The Euroa Civic Centre Hall had previously acted as a cinema until it ceased operation in the early 1980's. Given the relatively limited entertainment opportunities, particularly for children and youth, within Euroa and District, the need for an alternative affordable, social and educational facility was determined to be a priority. This is where the idea of restoring the Euroa Civic Centre to its former glory to enable its use as a cinema was born.

After a lot of hard work by community volunteers and Council staff, the Euroa Community Cinema was opened amidst great fanfare in November 2003. It was initially intended that films would be shown once per month, however, sufficient demand has been experienced and films are now shown weekly. The cinema originally utilised 35mm film which started to become obsolete from around 2012/13 and the installation of digital technology took place early 2014. Additional speakers were installed and the current system is now world class.

Tickets \$10.00 – Children under school age FREE.

Our kiosk serves Popcorn, Lollies, Ice Creams & Drinks.

Screening details can be obtained by contacting Strathbogie Shire Council:

Telephone: (03) 5795 0000 or 1800 065 993 or Website: [www.strathbogie.vic.gov.au](http://www.strathbogie.vic.gov.au)

You can also follow them on facebook <https://www.facebook.com/euroacomcommunitycinema>

Weekly updates can be sent to your email address, please contact us at:

[euroa.cinema@strathbogie.vic.gov.au](mailto:euroa.cinema@strathbogie.vic.gov.au) to be added to our mailing list.

The cinema is operated by volunteers, if you would like to become a cinema volunteer please contact us. As a reward you will get to see all movies **FREE OF CHARGE!**



# Maternal & Child Health Services

The Maternal and Child Health Service is a primary health service, free for all Victorian families with children aged birth to school age. The Service supports families in the areas of parenting, health and development; promotes family health, wellbeing and safety; provides referrals and helps link families with local communities.

## Services offered by Maternal Child Health include:

- Ten Key Ages Consultations (2 weeks, 4 weeks, 8 weeks, 4 months, 7-8 months, 12 months, 18 months, 2 years, 3.5 years and 4 years )
- Lactation Support
- New Parents Groups
- General support, assistance and referral
- An excellent opportunity to discuss any concerns and to meet other parents in your area
- Enhanced Maternal and Child Health service including home visits for parents who need additional support
- Immunisation services

## Our Maternal Child Health Locations

<b>AVENEL</b> 15 Queen Street Avenel	Wednesday: Open Session Wednesday: Appointments and Home Visits	9.30am - 11.00am 3.30pm - 5.00pm
<b>EUROA</b> 2 Bury Street Euroa	Monday: Open Session	9.30am - 12.00pm
<b>NAGAMBIE</b> 16 Vale Street Nagambie	Tuesday: Open Session Tuesday: Appointments and Home Visits	10.00am - 1.00pm 1.00pm - 2.00pm
<b>VIOLET TOWN</b> Hyacinth Street Violet Town	Thursday: Open Session	9.30am - 11.00am

For out of session times, to arrange an appointment/home visit or to speak with a Maternal & Child Health Nurse please call Strathbogie Shire Council on Free call 1800 065 993 or 03 5795 0000.

## Immunisations

The Strathbogie Shire supports immunisation programs run by the State and Commonwealth Governments on the Australian National Immunisation Schedule.

For more information and scheduled dates please visit:

<http://www.strathbogie.vic.gov.au/residents/families-a-children/immunisations>

# EVOLVE Youth Committee

EVOLVE Committee is a group of young people who meet to discuss, plan and manage a number of events catering to the diverse needs and interests of youth in our community.

Funded by the State Government FReeZA program, the events are focused on the areas of Music, Arts and Culture.

If you are aged between 12 and 25yrs and live, work or study in the Strathbogie Shire you may like to become a member of the committee and make a difference in your community.

Contact our Youth Development Department on (03) 5795 0000 or FREECALL 1800 065 993.



Alternatively, you can send an email to: [info@strathbogie.vic.gov.au](mailto:info@strathbogie.vic.gov.au) or follow us on Facebook and Instagram under **Evolve Youth of Strathbogie**.





# Swimming Pools

Strathbogie Shire Council operates four outdoor pool complexes at Avenel, Euroa, Nagambie and Violet Town. The season operates from the 1st December to the long weekend in March each year.

## Locations

- Bury Street, Euroa
- Vickers Road, Nagambie
- Tulip Street, Violet Town
- Queen Street, Avenel

## Entry

- Pool Membership tickets are available from the pool complexes
- Annual Season ticket holders may gain entry to any pool complex within the Shire
- All children under five years of age are admitted free of charge
- Handicap companions or carers with a card are admitted free

## Opening Hours

Weekdays 1.00pm to 7.00pm

Weekends 1.00pm to 7.00pm

School Holidays 12.00pm to 7.00pm

*\*The evening period is usually extended if the ambient temperature is at 30 degrees Celsius or higher at 6.00pm.*

*\*Pools will be closed Christmas Day and New Years Day only and any day with a temperature below 23 degrees Celsius.*

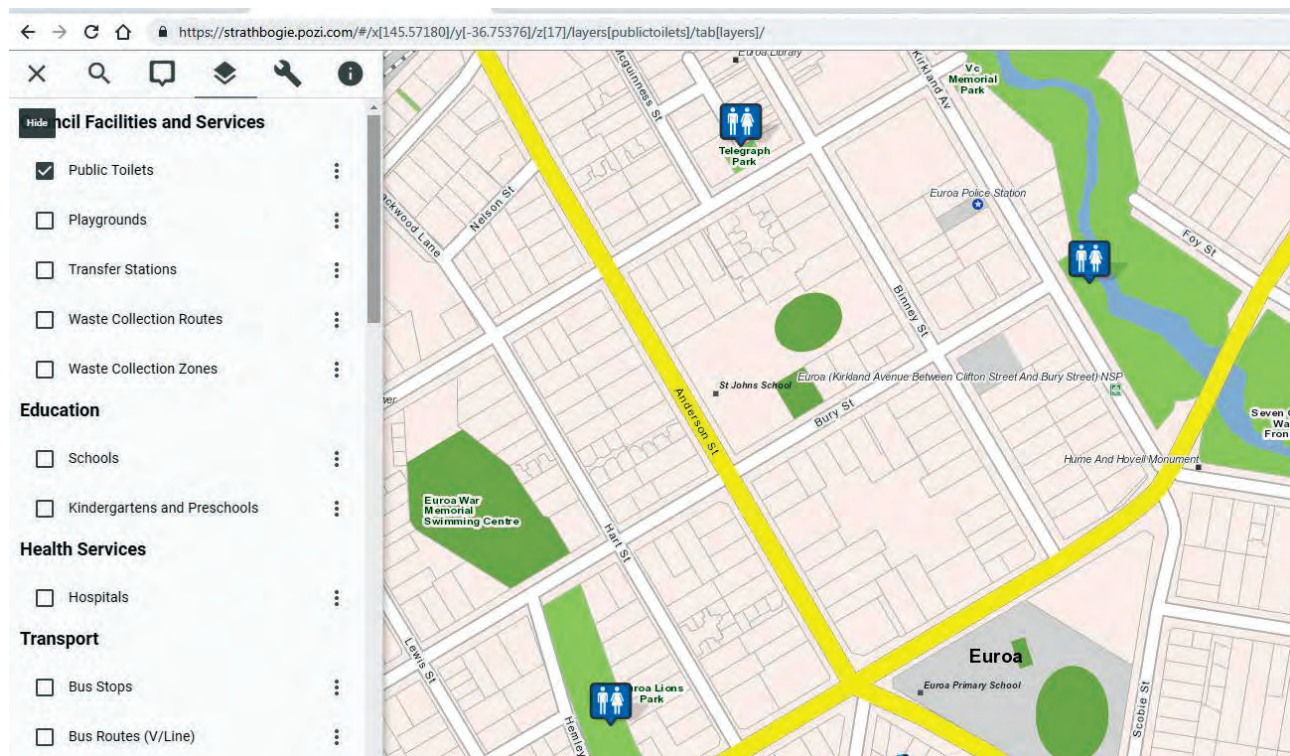


# What's Near Me?

## ONLINE MAPPING

Head to our website [www.strathbogie.vic.gov.au](http://www.strathbogie.vic.gov.au) and click on our 'Online Mapping'.

Entering your address in the search field will bring up a range of information for your area including your ward, bin collection days and planning information. There are also layers you can select to show you where many features across the Shire are such as public toilets, playgrounds, tip locations, schools and so much more.



# Health and Support

## DOCTORS

<b>Euroa Medical Family Practice</b> 90 Binney Street Euroa 3666	<b>Telephone</b> <b>Website</b>	03 5795 2011 www.emfp.com.au
<b>Nagambie Medical Centre</b> 20 Church Street Nagambie 3608	<b>Telephone</b>	03 5794 1816
<b>Violet Town Medical Clinic</b> 46 Cowslip Street Violet Town 3669 31 Weir Street Euroa 3666	<b>Telephone</b> <b>Telephone</b>	03 5736 6310 03 5736 4000

## HOSPITALS

<b>Benalla &amp; District Memorial Hospital</b> (Public) 45 – 53 Coster St Benalla 3672	<b>Telephone</b> 03 5760 2222 <b>Website</b> www.benallahospital.com.au	
<b>Euroa Health</b> (Private) 36 Kennedy St (Cnr Weir St) Euroa 3666	<b>Telephone</b> 03 5795 0200 <b>Email</b> eh@euroahealth.com.au <b>Website</b> www.euroahealth.com.au	<i>Ancillary services:</i> Podiatry, Physiotherapy, X-Ray, Pathology, District Nursing, Occupational Therapy, Gymnasium, GV Community Health Counselling Services, Ophthalmologist, Midwifery, Optician (through Medical Clinic), Diabetes Educator, Medicare and Centrelink agency.
<b>Goulburn Valley Health</b> (Full Emergency, all services) (Public) Graham St Shepparton 3630	<b>Telephone</b> 03 5832 2322 <b>Email</b> enquiry@gvhealth.org.au <b>Website</b> www.sheppartonprivate.com.au	
<b>Nagambie Health Care</b> (Private) 22 Church St Nagambie 3608	<b>Telephone</b> 03 5736 2900 <b>Email</b> admin@nagambiehc.org.au <b>Website</b> www.nagambiehc.org.au	<ul style="list-style-type: none"> <li>• 24 acute hospital beds and an emergency stabilisation facility.</li> <li>• Provides medical, midwifery &amp; some surgical services. Physiotherapy, Radiology, Podiatry, Gym, occupational Therapy &amp; Ophthalmology.</li> </ul>
<b>Seymour Hospital</b> (Outpatients, Emergency, General & Maternity) (Public) 1 Bretonneux St Seymour 3660	<b>Telephone</b> 03 5793 6100 <b>Email</b> info@seymourhealth.org.au <b>Website</b> www.seymourhealth.org.au	

# Health and Support CONTINUED

## AGED CARE

<p><b>Granite Hill</b> 36 Kennedy Street Euroa 3666</p>	<p><b>Telephone</b> 03 5795 0200 <b>Website</b> <a href="http://www.euroahealth.com.au">www.euroahealth.com.au</a></p>	<p>A modern 75 bed facility which offers low, high and Dementia specific services, as well as respite</p>
<p><b>Nagambie Healthcare</b> 22 Church Street Nagambie 3608</p>	<p><b>Telephone</b> 03 5736 2900 <b>Website</b> <a href="http://www.nagambiehc.org.au">www.nagambiehc.org.au</a></p>	<p>A 42 bed facility which offers low and high care services, as well as respite.</p>
<p><b>Honeysuckle Regional Health</b> 46 Cowslip Street Violet Town 3669</p>	<p><b>Telephone</b> 03 5798 1324 <b>Website</b> <a href="http://www.hrh.org.au">www.hrh.org.au</a></p>	<p>A 64 bed facility which offers low, high and dementia</p> <hr/> <p><b>Ancillary Services:</b> Violet Town Bush Nursing Day Therapy Centre, Dietitians &amp; Nutritionists, Diversional Therapists, Occupational Therapists, Physiotherapists, Podiatrists, Registered Nurses, Social Workers, Speech Therapists. Includes Medical Practitioners services</p>

## DISTRICT NURSING

<p><b>Benalla Health</b> 45-53 Coster Street Benalla 3672</p>	<p><b>Telephone</b> 03 5761 4528 <b>Website</b> <a href="http://www.benallahealth.org.au">www.benallahealth.org.au</a></p>	<p>The District Nursing Service's major objective is to ensure high quality professional nursing care for people with short or long term health issues or disabilities, who choose to remain in their own homes.</p>
---	--	--

## HOME AND COMMUNITY CARE

<p><b>Nexus Primary Health</b> 22 Callen Street Seymour 3660</p>	<p><b>Telephone</b> 1300 77 33 52 <b>Website</b> <a href="http://www.nexusprimaryhealth.org.au">www.nexusprimaryhealth.org.au</a></p>	<p>The District Nursing Service's major objective is to ensure high quality professional nursing care for people with short or long term health issues or disabilities, who choose to remain in their own homes.</p>
--	---	--

## PHARMACY

<b>Avenel Pharmacy</b>	1 Queen Street Avenel 3664	<b>Telephone</b> 03 5796 2009
<b>HealthSave Euroa Pharmacy</b>	26 Binney Street Euroa 3666	<b>Telephone</b> 03 5795 3558
<b>Rebecca Baker Pharmacy</b>	304 High Street Nagambie 3608	<b>Telephone</b> 03 5794 2590
<b>Violet Town Pharmacy</b>	24 Cowslip Street Violet Town 3669	<b>Telephone</b> 03 5798 1226

## DENTAL

<b>Euroa Denture Clinic</b>	104 Binney Street Euroa 3666	<b>Telephone</b> 03 5795 1774
<b>Nagambie Dental Surgery</b>	346 High Street Nagambie 3608	<b>Telephone</b> 03 5794 2643

*Granite Hill Aged Care Facility, Euroa*



# Education

## PRE-SCHOOL

<b>Avenel Preschool and Kindergarten</b> 31 Watson Street Avenel 3664	<b>Telephone</b> <b>Email</b> <b>Website</b>	03 5796 2559 <a href="mailto:avenel.kin@kindergarten.vic.gov.au">avenel.kin@kindergarten.vic.gov.au</a> <a href="http://www.childcare.net.au/childcare-provider/avenel-preschool/35826">http://www.childcare.net.au/childcare-provider/avenel-preschool/35826</a>
<b>Euroa Community Playgroup</b> 46A Kirkland Avenue Euroa 3666	<b>Telephone</b>	0402 635 913
<b>Euroa Goodstart Early Learning Centre</b> 14 Campbell Street Euroa 3666	<b>Telephone</b> <b>Email</b> <b>Website</b>	03 5795 2266 <a href="mailto:jup@goodstart.org.au">jup@goodstart.org.au</a> <a href="http://www.goodstart.org.au/centres/euroa/overview">http://www.goodstart.org.au/centres/euroa/overview</a>
<b>Euroa Kindergarten</b> 46A Kirkland Avenue Euroa 3666	<b>Telephone</b> <b>Email</b> <b>Website</b>	03 5795 2310 <a href="mailto:euroa.kin@kindergarten.vic.gov.au">euroa.kin@kindergarten.vic.gov.au</a> <a href="http://www.childcare.net.au/childcare-provider/euroa-kindergarten/36155">http://www.childcare.net.au/childcare-provider/euroa-kindergarten/36155</a>
<b>Nagambie Playgroup</b> Crn of Glass and Prentice Streets Nagambie 3608	<b>Telephone</b>	0411 095 782
<b>Nagambie Preschool and Childcare</b> 16 Vale Street Nagambie 3608	<b>Telephone</b> <b>Email</b> <b>Website</b>	03 5794 2410 <a href="mailto:nagambie.kin.childcare@kindergarten.vic.gov.au">nagambie.kin.childcare@kindergarten.vic.gov.au</a> <a href="http://www.childcare.net.au/childcare-provider/nagambie-preschool-and-childcare-centre/28956">http://www.childcare.net.au/childcare-provider/nagambie-preschool-and-childcare-centre/28956</a>
<b>Violet Town Kindergarten</b> 8 Hyacinth Street Violet Town 3669	<b>Telephone</b> <b>Email</b>	03 5798 1477 <a href="mailto:violet.town.kin@kindergarten.vic.gov.au">violet.town.kin@kindergarten.vic.gov.au</a>



## PRIMARY SCHOOL

<b>Avenel Primary School</b> 39 Livingstone Street Avenel 3664	<b>Telephone</b> <b>Email</b> <b>Website</b>	03 5796 2264 avenel.ps@edumail.vic.gov.au www.avenelps.vic.edu.au
<b>Euroa Primary School</b> Clifton Street Euroa 3666	<b>Telephone</b> <b>Email</b> <b>Website</b>	03 5795 2212 euroa.ps@edumail.vic.gov.au www.euroa-ps.vic.edu.au
<b>St John's Primary School</b> 37 Anderson Street Euroa 3666	<b>Telephone</b> <b>Email</b> <b>Website</b>	03 5795 2937 principal@sjeuroa.catholic.edu.au www.sjeuroa.catholic.edu.au
<b>Longwood Primary School</b> Hurley Street Longwood 3665	<b>Telephone</b> <b>Email</b> <b>Website</b>	03 5798 5386 greenaway.michael.m@edumail.vic.gov.au www.longwoodps.vic.edu.au
<b>St Joseph's Primary School</b> 367 High Street Nagambie 3608	<b>Telephone</b> <b>Fax</b> <b>Email</b>	03 5794 2603 03 5794 1435 principal@sjnagambie.catholic.edu.au
<b>Nagambie Primary School</b> 31 Goulburn Street Nagambie 3608	<b>Telephone</b> <b>Email</b> <b>Website</b>	03 5794 2273 nagambie.ps@edumail.vic.gov.au www.nps.vic.edu.au
<b>Peranbin Primary Strathbogie</b> Main Street Strathbogie 3666	<b>Telephone</b> <b>Email</b> <b>Website</b>	03 5790 5250 peranbin.pc.strathbogie@edumail.vic.gov.au www.peranbinpc.vic.edu.au
<b>Peranbin Primary Violet Town</b> Tulip Street Violet Town 3669	<b>Telephone</b> <b>Email</b> <b>Website</b>	03 5798 1431 peranbin.pc@edumail.vic.gov.au www.peranbinpc.vic.edu.au

## SECONDARY SCHOOL

<b>Euroa Secondary College</b> 26 Campbell Street Euroa 3666	<b>Telephone</b> <b>Email</b> <b>Website</b>	03 5795 2512 euroa.sc@edumail.vic.gov.au www.euroasc.vic.edu.au
--	--	---

# Education CONTINUED

## ADULT EDUCATION

<b>Nagambie Community House</b> 11 Prentice Street Nagambie 3608	<b>Telephone</b> <b>Email</b>	03 5794 1487 nlch@bigpond.com
<b>University of the 3rd Age Euroa and District</b> PO Box 155 Euroa 3666	<b>Telephone</b> <b>Email</b>	03 5795 3737 u3aeuroa@gmail.com
<b>Violet Town Community House</b> Cowslip Street Violet Town 3669	<b>Telephone</b> <b>Email</b>	03 5798 1288 violettowncommunityhouse@gmail.com

*Violet Town Community House*





# Emergency

## POLICE

<b>Euroa Police</b> 40 Kirkland Ave Euroa 3666	<b>Telephone</b> <b>Email</b> <b>Website</b>	<b>000</b> 03 5795 2017 (Non Emergencies) euroa.uni@police.vic.gov.au www.police.vic.gov.au
<b>Nagambie Police</b> Filson Street Nagambie 3608	<b>Telephone</b> <b>Email</b>	<b>000</b> 03 5794 2526 (Non Emergencies) nagambie.uni@police.vic.gov.au
<b>Violet Town Police</b> Crn. Lily & Cowslip Streets Violet Town 3669	<b>Telephone</b> <b>Email</b>	<b>000</b> 03 5798 1316 (Non Emergencies) violettown.uni@police.vic.gov.au

## SES

<b>Euroa SES</b> 41 Kirkland Ave Euroa 3666	<b>Telephone</b> <b>Email</b> <b>Website</b>	132 500 euroa@ses.vic.gov.au www.ses.vic.gov.au
---	--	---

## CFA

<b>CFA</b>	<b>Telephone</b> <b>Email</b> <b>Website</b>	<b>000</b> <b>1800 240 667 (Victoria Bushfire Information Line)</b> vbil.info@dse.vic.gov.au www.cfa.vic.gov.au
------------	--	--

# Residential Information

## POST OFFICE

<b>Avenel Post Office</b> 2 Longwood Rd Avenel 3664	<b>Telephone</b>	03 5796 2264
<b>Euroa Post Office</b> 88a Binney St Euroa 3666	<b>Telephone</b>	03 5795 2198
<b>Longwood Post Office</b> 12 Down St Longwood 3665	<b>Telephone</b>	03 5798 5200
<b>Nagambie Post Office</b> 302 High St Nagambie 3608	<b>Telephone</b>	03 5794 2603
<b>Strathbogie Post Office</b> 30 Main St Strathbogie 3665	<b>Telephone</b>	03 5790 5381
<b>Violet Town Post Office</b> 37 Cowslip St Violet Town 3669	<b>Telephone</b>	03 5798 1812

## SERVICES

### ELECTRICITY

<b>SP Ausnet</b> (Power Emergency)	<b>Telephone</b>	<b>131 799</b>
---------------------------------------	------------------	----------------

### WATER

<b>Goulburn Valley Water</b> 104-110 Fryers St Shepparton 3630	<b>Telephone</b>	<b>1800 454 500</b>
--	------------------	---------------------

### GAS

<b>SP Ausnet</b> (Gas Emergency)	<b>Telephone</b>	<b>136 727</b>
-------------------------------------	------------------	----------------

## LIBRARIES

**Quick link:** [www.gvrlc.vic.gov.au](http://www.gvrlc.vic.gov.au)

All branches have internet pc access, wi-fi access, word processing, photocopying, printing, scanning, newspapers, website databases, book clubs, baby changing facilities and all abilities access and toilet. Laminating, book covering and book mending are available through your library. Membership is free and open to everyone.

<b>Avenel Mobile Library</b> Jubilee Cres at the Tennis Courts	<b>Telephone</b> 1300 374 765	Every Wednesday: 1.30pm - 3.30pm
<b>Euroa Library</b> 62 Binney St Euroa 3666	<b>Telephone</b> 1300 374 765	Monday: Closed Tuesday – Friday: 9.30am – 5.30pm Saturday: 9.30am – 12.00noon
<b>Longwood Mobile Library</b> Down St Longwood 3665	<b>Telephone</b> 1300 374 765	Every Second Wednesday: 10.15am – 11.30am
<b>Nagambie Library</b> 352 High St Nagambie 3608	<b>Telephone</b> 1300 374 765	Sun & Mon: Closed Tuesday: 10.00am – 1.00pm Wed & Thurs: 1.30pm – 5.30pm Friday: 10.00am – 1.00pm Saturday: 9.30am – 12noon
<b>Strathbogie Mobile Library</b> Outside Strathbogie Hall Main St Strathbogie 3666	<b>Telephone</b> 1300 374 765	Every 2nd Saturday: 9.30am to 12 noon
<b>Violet Town Library</b> 37 Cowslip St Violet Town 3669	<b>Telephone</b> 1300 374 765	Sun & Mon: CLOSED Tuesday: 2.30pm – 4.30pm Wednesday: 2.30pm – 5.30pm Thursday: 10.30am – 1.30pm Friday: 2.30pm – 5.30pm Saturday: Open from 10am



*New Violet Town Library*

# Residential Information CONTINUED

## COMMUNITY GROUPS, CLUBS AND SPORTS

For more local information on community groups, local clubs and sporting groups head to your local community website for the most up to date information.

- Euroa**                    [www.euroa.org.au](http://www.euroa.org.au)
- Nagambie**              [www.nagambielakestourism.com.au](http://www.nagambielakestourism.com.au)
- Ruffy**                    [www.ruffycommunity.com.au](http://www.ruffycommunity.com.au)
- Strathbogie**            [www.strathbogie.org](http://www.strathbogie.org)
- Violet Town**            [www.violettown.org.au](http://www.violettown.org.au)



## MARKETS

### Nagambie Market

Where High Street Nagambie  
When First Saturday of every month  
Website [www.nagambiemarket.com.au](http://www.nagambiemarket.com.au)

### Avenel Produce & Craft Market

Where Jubilee Park, Livingstone Street  
When Second Sunday of every month  
Website [www.facebook.com/AVENELFM](http://www.facebook.com/AVENELFM)

### Violet Town Community Market

Where Recreation Reserve, Tulip Street, Violet Town  
When Second Saturday of every month (no dogs allowed)  
Website [www.violettown.org.au/market/CommunityMarket.htm](http://www.violettown.org.au/market/CommunityMarket.htm)

### Euroa Farmers Market

Where Rotary Park, Kirkland Ave Euroa  
When Third Saturday of every month  
Website [www.euroavillagefarmersmarket.org/](http://www.euroavillagefarmersmarket.org/)

### Nagambie Farmers Market

Where Tabilk Winery, 2540'Neils Road Tabilk  
When Fourth Sunday of every month  
Website [www.nagambiefarmersmarket.com.au](http://www.nagambiefarmersmarket.com.au)



# Contact Us



## HOW TO CONTACT US

To obtain information on any of Council's services or to speak with a member of our staff please contact one of our Customer Service Team or visit the council website: [www.strathbogie.vic.gov.au](http://www.strathbogie.vic.gov.au)

**Main Office:** 109A Binney Street, Euroa

**Nagambie Office:** Nagambie Visitor Information Centre  
293 High Street, Nagambie

**Opening hours:** Euroa Monday – Friday 9am to 5pm  
Nagambie Monday – Friday 10am to 4pm

**Postal Address:** PO Box 177, Euroa Vic 3666

**Email** [info@strathbogie.vic.gov.au](mailto:info@strathbogie.vic.gov.au)

**Website** [www.strathbogie.vic.gov.au](http://www.strathbogie.vic.gov.au)

**Facebook** [www.facebook.com/StrathbogieShireCouncil](http://www.facebook.com/StrathbogieShireCouncil)

**Instagram** [www.instagram.com/lovestrathbogie](http://www.instagram.com/lovestrathbogie)

**Twitter** @lovestrathbogie

**Contact details:** Tel: 1800 065 993 | (03) 5795 0000  
TTY Users can telephone 133 677 then ask for 1800 065 993 or (03) 5795 0000  
Speak & Listen (speech to speech)  
Users can telephone 1300 552 272 then ask for 1800 065 993 or (03) 5795 0000

**Fax:** (03) 5795 3550

*The material in this New Residents Pack has been developed to assist new residents who are investigating Council services and other basic services around the Strathbogie Shire. We welcome your feedback and suggestions.*

*The material contained in this pack has been collated by Strathbogie Shire Council and was valid as of 31 May 2019.*

EDITION 4 | JUNE 2019

# APPENDIX MAPS ROAD GRID REFERENCE

## Shire of Strathbogie

ROAD NAME	GRID REF	ROAD NAME	GRID REF	ROAD NAME	GRID REF
A Rd	T6	Balmattum Siding Rd	O9	Boundary Rd North	O7
A10 Rd	T6	Bank St	I4	Boundary Rd South	O7
Aerodrome Rd	I3	Barn Lane	Q8	Bowler Lane	P11
Agar St	R10	Barnes St	O7	Box Hill Lane	R12
Ahern Lane	J9	Barnong Lane	Q9	Boyd St	H6
Airstrip Rd	N7	Barringtons Rd	J9	Boyle Rd	R10
Akers Rd	J7	Barrymore Ct	M9	Branjee Rd	O7
Alan Mcdiarmids Rd	Q9	Bartons Lane	N4	Bready Lane	M11
Alex Mcmaster Lane	O7	Barwon St	H6	Breen Rd	K5
Alexandersons Rd	K4	Barwood Dr	H6	Bridge Rd	P11
Allan St	M5	Battersby Lane	J9	Brock St	O7
Allason Rd	R4	Baxters Rd	H7	Brocks Rd	P4
Allen St	O7	Beacon Lane	J5	Brodie Rd	K6
Allowah Ct	F8	Beaton St	O7	Brook Rd	K6
Anderson St	O7	Beatties Rd	Q5	Brookleigh Rd	R5
Andersons Rd	Q10	Bell St	O7	Broughtons Rd	R6
Andersons Woolshed Rd	D8	Bellew Lane	R9	Browns Rd	J8
Andrew Rd	Q11	Bells Rd	R13	Bryde St	H6
Angle Rd	N7	Belmont St	I4	Buchans Rd	J9
Ankers Rd	S6	Ben Kell Rd	O10	Buffalo Swamp Rd	H8
Arcadia - Tamleugh Rd	N11	Bendigo St	D5	Bull Lane	C4
Arcadia Two Chain Rd	N8	Bendy Tree Trk	B6	Bunganail Rd	J7
Armstrong Av	R5	Berrys Lane	L5	Buntings Hill Rd	O3
Armstrong St	O7	Billabong Dr	F5	Burkes Rd	J9
Ash St	I3	Billabong Lane	R9	Burnells Rd	R13
Ashwin St	R9	Binney St	O7	Burness Rd	S12
Atkins St	O7	Birkett St	O7	Burns Av	O7
Ava Lane	O7	Black Cat Trk	B7	Burnside Rd	R6
Avenel - Longwood Rd	M6	Black Swamp Lane	I7	Burnt Creek Lane	K4
Avenel - Nagambie Rd	I4	Blackies Trk	S8	Burnview Rd	O9
Avenue Of Tahbilk	G6	Blacks Lane	S13	Burrows Lane	I3
Babbler Lane	I4	Blackwood Lane	O7	Bury St	O7
Backwater Ct	G7	Blayney Lane	G6	Bushy Lane	R9
Bailleston Rd	E7	Bluebell Lane	R9	Buttel Lane	N3
Baird St	R10	Blunt St	G4	Butter Factory Lane	O7
Baker Lane	J4	Boathole Rd	N2	Byers Rd	O11
Bald Hill Lane	S4	Boho Church Rd	S10	Cahill Rd	I6
Baliffs Rd	K10	Boho Rd	R9	Callaghan Ct	G6
Ballantynes Rd	H6	Bonds Lane	O3	Cambrey Lane	H3
Balmattum Church Rd	P8	Bonnie Doon Rd	T6	Camerons Rd	P12
Balmattum North Rd	P8	Boundary Hill Rd	S6	Campbell St	O7
Balmattum Rd	Q8	Boundary Rd	D6	Carlyon Rd	K7

# APPENDIX MAPS ROAD GRID REFERENCE

## Shire of Strathbogie CONTINUED

ROAD NAME	GRID REF	ROAD NAME	GRID REF	ROAD NAME	GRID REF
Carmody Rd	K6	Cottage Lane	F5	De Boos St	O7
Carpenters Lane	Q5	Coulter Lane	I8	Deanes Rd	J8
Carrick Cr	H6	Cowells Lane	O7	Delaheys Rd	Q5
Carters Lane	L5	Cowslip St	R9	Delaney Rd	E5
Carters Rd	M9	Coys Rd	K10	Delatite County Rd	P3
Castle Ct	O7	Cozens Lane	H7	Depot Rd	T10
Catlin Lane	H6	Craigs Trk	S8	Desaillys Lane	S7
Caulfield St	R10	Creamery Lane	N2	Dip Lane	Q7
Cemetery Lane	H6	Creamery Rd	S10	Diviny Lane	N8
Cemetery Rd	S13	Cree St	O7	Doherty Rd	G4
Centenary Cr	H6	Creek Dr	O7	Donovan Rd	M2
Challenger St	O7	Creek Junction Rd	S5	Dookie - Violet Town Rd	R14
Chanters Rd	O10	Creightons Creek Rd	N6	Dorset Hill Rd	Q12
Chapmans Rd	S6	Creightons Siding Rd	M7	Douglas Rd	J9
Charles Cochran Lane	I9	Crichton St	I3	Down St	L6
Charles St	O7	Crillys Rd	Q10	Downs Rd	Q12
Charman Av	O7	Crocker Lane	R9	Doxeys Lane	L3
Cherry Tree Rd	F6	Crocus St	R9	Dry Creek Rd	T3
Cherry Tree Trk	C7	Crosbie Lane	O7	Drysdale Rd	N7
Church Lane	O4	Crossfield Av	H4	Dudley Rd	O7
Church St	H6	Croxfords Rd	R12	Dudmans Rd	I4
Clancy Rd	O11	Cullens Rd	N8	Dunn St	O7
Clarkes Rd	M9	Curramar Cl	H6	Dunnings Rd	Q8
Cleared Rd	G8	Curries Lane	P6	Dunns Lane	N6
Cleary Rd	J6	Curries Rd	T10	Dunsters Lane	R12
Clement Lane	M10	Curtis Ct	H6	Dykes Rd	R7
Cleos Trk	T5	Cusack Rd	P7	E2 Rd	T6
Clifton St	O7	Cuthbert St	H5	Earnshaw Rd	N7
Coach Rd	R4	D10 - 1 Rd	S7	East Boundary Rd	G8
Coes Rd	H6	Dahlia St	R9	Eddy Lane	N2
Collier Rd	P7	Daisy St	R9	Elgin Av	O7
Connallys Lane	A7	Daldys Rd	L11	Eliza St	O7
Connoly St	R10	Damp Gully Trk	B5	Elizabeth St	O7
Cook Rd	T10	Daniher Lane	M9	Elliot St	O7
Coombs Rd	G3	Daphne St	R9	Ellis Rd	P10
Cooper Lane	O10	Dargalong Rd	I7	Elloura Dr	G6
Copeland Rd	L6	Darrochs Rd	D7	Erreys Rd	S10
Corbett St	D5	Davey Rd	L6	Eureka Dr	G6
Corduoy Rd	E7	Davidsons Rd	P7	Euroa - Arcadia Rd	L11
Correll St	L6	Davis Rd	S9	Euroa - Mansfield Rd	O4
Costerfield - Redcastle Rd	B5	Dawson Rd	K11	Euroa - Shepparton Rd	M9
Costolloe Rd	G7	Days Rd	F8	Euroa - Strathbogie Rd	R5



## APPENDIX MAPS ROAD GRID REFERENCE

ROAD NAME	GRID REF
Euroa Main Rd	N6
Euroa Tip Rd	O7
Ewarts Rd	I8
Ewings Rd	I4
Factory Rd	O7
Faithfull Rd	M5
Faithfuls Creek Rd	P7
Falcon Vale Rd	L2
Fancourt St	O7
Faris Rd	P6
Farrah Pl	I4
Fay Trk	B5
Feltrim Rd	Q11
Fergies Rd	I8
Ferguson Lane	I4
Fergusons Lane	Q4
Fernhills Rd	Q6
Filson St	H6
Finley Lane	O3
Finnigans Lane	C6
Firetail Lane	M5
Firth Lane	I3
Fishers Lane	R11
Fitzroy Rd	M5
Fleming Rd	K10
Fletchers Rd	Q10
Flute Rd	T4
Foley St	O7
Footers Rd	R7
Foreman St	R10
Forlonge Memorial Rd	P6
Fosters Lane	S5
Four Mile Rd	D7
Foy St	O7
Franklin Lane	P8
Frazers Rd	S13
Fredricksons Lane	O3
Frees Rd	P3
Freisland Hills Rd	D7
Freisland Rd	D7

ROAD NAME	GRID REF
Frost St	O7
Frosts Rd	M9
Gall Lane	Q8
Galls Gap Rd	Q4
Gap Rd	M4
Gardiners Rd	T6
Garrett St	O7
Garside Lane	N9
Gellibrand Tonks Rd	Q12
Geodetic Rd	L8
Georges Link Trk	S3
Georges Trk	S4
Gerars Trk	S4
Gerrards Rd	H3
Gibson Lane	P8
Giffin Rd	Q8
Gilberts Rd	L5
Gillespie St	H5
Gilliland Rd	P7
Glass St	H6
Gleesons Lane	B5
Glencairn Lane	H6
Gobur St	O7
Gold Diggers Rd	F6
Goldsworthys Trk	T3
Golf Course Rd	O7
Good Friday Rd	D8
Gordon Lane	F7
Gorys Rd	G8
Goulburn St	H6
Goulburn Valley Fwy	J9
Goulburn Views Dr	G7
Goulburn Weir - Murchison Rd	H8
Goulburn Weir Rd	H7
Graham St	O7
Grandview Rd	G7
Grant St	H3
Grattan Lane	R10

ROAD NAME	GRID REF
Graves St	R9
Graytown-Rushworth Rd	D7
Graytown Cemetery Rd	D5
Greens Rd	R9
Gregsons Rd	R6
Grenada Rd	G4
Griffens Rd	S12
Grimes St	M5
Grimwade Rd	L6
Habel Rd	H6
Hahnel Rd	N8
Haley St	R5
Halsalls Lane	N6
Hammond Lane	S7
Handbury St	O7
Hannah Ct	O7
Hanneberys Rd	M10
Hannon Rd	Q8
Hanson Lane	O7
Harringtons Rd	M10
Harris Rd	S13
Harrisons Rd	S10
Harrys Creek Rd	R9
Hart St	O7
Hay St	O7
Hayes Rd	R9
Hayshed Rd	H7
Heals Rd	O8
Heathcote-Nagambie Rd	G6
Hedge End Lane	Q5
Hedge Lane	F5
Helena Ct	H6
Helvetia Lane	G5
Hemley Av	O7
Henry St	I3
Henshall Rd	G7
High St	T10
Hill Cl	N2
Hill St	L6

# APPENDIX MAPS ROAD GRID REFERENCE

## Shire of Strathbogie CONTINUED

ROAD NAME	GRID REF	ROAD NAME	GRID REF	ROAD NAME	GRID REF
Hills Rd	L9	Jefferies Rd	K5	Lewis Rd	M10
Hillview Rd	O7	Jessups Lane	I3	Lewis St	O7
Hinton St	O7	Jim Kibble Rd	K4	Leydon Rd	H6
Hobart St	N2	Joes Lane	H3	Liberty Dr	G6
Hobbs Lane	R5	Johnsons Rd	M10	Library Lane	O7
Hogan Rd	L7	Johnstons Reef Rd	D6	Lilac St	R9
Hogg Lane	O7	Jones St	I3	Lily St	R9
Holland St	O7	Jubilee Cr	I4	Lime St	I3
Holloways Lane	H4	Jukes Rd	R3	Linehan Lane	F7
Holts Flat Trk	A6	Kays Trk	T8	Link Rd	I3
Honeysuckle Creek Trk	S7	Kean Rd	H6	Link Trk	B4
Hoods Lane	C5	Keavenys Rd	C5	Littles Lane	O7
Hoods New Dam Rd	E7	Kellys Lane	Q11	Livingstone St	I3
Horse Gully Rd	Q8	Kelvin View Rd	Q5	Lobbs Lane	H6
Horseshoe Bend Lane	Q6	Kelvin View School Rd	Q5	Loddings Lane	G6
Hoskin Lane	R10	Kennedy St	O7	Lomers Rd	P8
Hovell St	I4	Kennedys Lane	D4	Lone Pine Rd	Q8
Howitt Av	O7	Kent St	I3	Long Gully Rd	R9
Hudson Rd	G7	Kettels Rd	G7	Longwood - Gobur Rd	N4
Huggards Lane	C5	Kheminda Cr	H6	Longwood - Mansfield Rd	O5
Hughes Creek Rd	K1	Kibble Lane	I3	Longwood - Pranjip Rd	L6
Hughes St	I3	Kibbles Rd	R4	Longwood - Ruffy Rd	M3
Hughes St South	I3	Kiernan St	L6	Longwood - Shepparton Rd	K7
Hume Fwy	S10	Killeens Hill Rd	O4	Longwood Rd	I4
Hunter St	O7	Kings Rd	R11	Looby Lane	R13
Hurley St	L6	Kippings Rd	Q4	Lorimers Lane	S10
Hurt St	R10	Kirkland Av	O7	Lorraine Av	H6
Hyacinth St	R9	Kirwans Bridge Rd	H7	Lotus Ct	H6
Icks Rd	N11	Koonda Rd	R13	Lowry Lane	M11
Industrial Cr	H6	Lake St	H6	Lucy Ct	O7
Iris Lane	R9	Lakeside Dr	G6	Ludovic Marie Ct	G6
Iron Bark Trk	A7	Lambing Gully Rd	I3	Luscombe Rd	R11
Irwin St	R9	Lamonts Rd	S13	Lyddy St	L6
Jackas Lane	S6	Lancaster Dr	H4	Lydiards Rd	O7
Jacks Rd	P10	Larkin Rd	I4	Lynslane Rd	M5
Jacobsen Rd	J5	Lasserre Rd	S11	Macklins Rd	P3
Jakies Lane	H6	Lawrence Rd	O8	Mackrells Rd	R5
James Grant Lane	L6	Laws Rd	S6	Maggies Lane	N3
James Rd	L4	Le Deux Rd	F8	Magiltan Dr	R5
James Trk	S7	Leckies Rd	N9	Magpie Lane	H3
Jean St	L6	Leggat Lane	T11	Mahers Rd	Q9
		Lehmann Rd	P11	Mahoneys Lane	S11
		Leos Rd	S10		

## APPENDIX MAPS ROAD GRID REFERENCE

ROAD NAME	GRID REF	ROAD NAME	GRID REF	ROAD NAME	GRID REF
Main St	R4	Meakins Av	R9	Murray St	R9
Mangalore Rd	H3	Mernda Av	O7	Murrowoods Rd	J2
Mansbridge Trk	B6	Merrylees Rd	M11	Mutton St	I3
Mansfield Rd	O7	Merton - Strathbogie Rd	R4	Myola Cr	H6
Marie St	K5	Middlemiss Rd	M5	Nagambie - Locksley Rd	J5
Marmo Lane	R6	Miepoll School Rd	M9	Nagambie - Rushworth Rd	G6
Martins Rd	I4	Mildrens Trk	S7	Nagles Rd	M10
Mary Trk	B4	Millards Lane	P6	Nash St	H6
Marys Lane	Q9	Mills St	D5	Neelands Rd	P6
Max Trk	B5	Minahan Lane	Q9	Neilson Rd	B6
Maxfield St	L6	Mistletoe Lane	N6	Nelson St	O7
Maxwell St	D5	Mitchell St	R10	Nelsons Rd	M6
Mayo Lane	P5	Mitchell Trk	B7	Newnhams Rd	G4
Mcburneys Rd	O9	Mitchellstown Rd	G5	Newtons Lane	O6
Mccarthy Trk	B5	Moffitt Rd	J10	Nicholls Lane	R3
Mcclellan Lane	Q9	Moglonemby Hall Rd	O9	Nicholson St	Q9
Mccuskey Rd	K11	Moglonemby Rd	O8	Nissens Rd	J9
Mccombe Rd	T5	Monea Rd	J5	Noble St	O7
Mccrackens Rd	K4	Mooks Lane	N5	Nolans Rd	P10
Mcdiarmids Rd	Q9	Moores Rd	R3	Nook Rd	G6
Mcdonalds Rd	H5	Moormbool Rd	C5	Noonan St	O11
Mcgearys Rd	S6	Moran Ct	C4	North Creek Rd	S3
Mcgregor Av	H6	Morgan St	O7	Northwood Rd	G4
Mcguinness St	O7	Morgans Lane	I5	Noye Lane	N2
Mcivor Lane	Q9	Morisons Rd	H4	Nugget Ct	F7
Mckechnie Rd	S12	Morningside Rd	I8	Oak Valley Rd	L5
Mckendrys Rd	K10	Morrissy Lane	H8	Oconnors Rd	H3
Mckenna St	O7	Moss Rd	H8	Odeas Rd	I8
Mckenzie Rd	K4	Mt Bernard Lane	J3	Odwyer Rd	G5
Mckenzie Trk	C7	Mt Black Quarry Rd	E5	Ofarrell Rd	N9
Mckernan St	O7	Mt Camel - Graytown Rd	C5	Old Coach Rd	A5
Mckernans Rd	P8	Mt Cecelia Rd	O4	Old Dargalong School Rd	I9
Mckindleys Rd	K11	Mt Piper Trk	T5	Old Euroa Rd	P9
Mcleans Lane	N3	Mt Wombat Lookout Rd	Q5	Old Fbrk	D8
Mcleod St	G7	Mt Wombat Rd	Q5	Old Gooram Lane	P4
Mcmasters Rd	J9	Muddy Creek Lane	J9	Old Kilmore Rd	D7
Mcmiekens Rd	R14	Mulberry Dr	G5	Old Mill Rd	E7
Mcmillan Trk	B6	Mullers Rd	G5	Olea Lane	J4
Mcperson Rd	T10	Murchison-Longwood Rd	J8	Olivers Rd	E6
Mcroberts Rd	K6	Murchison - Violet	Q10	Oneils Rd	G5
Mcshane Lane	Q9	Town Rd		Orchid St	Q9
Meades Lane	M6	Murchison Rd	I4	Organs Lane	O11
Meadows Lane	R7	Murdoch Lane	E5	Oshea Lane	K9

# APPENDIX MAPS ROAD GRID REFERENCE

## Shire of Strathbogie CONTINUED

ROAD NAME	GRID REF	ROAD NAME	GRID REF	ROAD NAME	GRID REF
Osheas Rd	N9	Primrose St	R9	Ruoaks Link Trk	S3
Osickas Lane	C5	Puddy Lane	L6	Ruoaks Rd	S3
Oxenburys Rd	L5	Pummeroy Lane	P10	Ryans Lane	J5
Pagets Rd	T11	Punt Rd	F5	Sage Lane	M11
Palmer Av	O7	Quailles Lane	Q6	Saggers Lane	L5
Palmer Rd	O11	Quarry Rd	Q9	Saleyard Rd	I4
Palmers Rd	S4	Queen St	I4	Sargoods Rd	O4
Panorama Dr	M4	Racecourse Rd	I6	Sawpit Gully Rd	R8
Panters Rd	R11	Racecourse St	O7	Saxon St	O7
Parfrey Rd	F7	Railway St	R9	Scarlett St	I4
Park St	I4	Ralston Rd	O10	School Camp Lane	S5
Parker St	O7	Ramage Rd	R10	School Rd	S9
Parris Rd	G7	Rannard Lane	F6	Scobie Rd	M5
Paveys Rd	B6	Rathmann Lane	S5	Scobie St	O7
Paynters Rd	R12	Rawson Rd	H3	Scobie St South	I3
Peck Rd	S10	Rayma Rd	B5	Scott St	O7
Penny Lane	Q3	Red Gate Lane	M3	Scouler Rd	H7
Penrose St	H6	Red Gum Lane	Q7	Scrubby Rd	D8
Peppercorn Pl	O7	Reedy Lake Rd	G7	Scully Lane	I5
Peppercorn Rd	H8	Rees Av	H4	Seebers Rd	R7
Pettifer Lane	F7	Reilly Lane	M6	Segafredos Lane	D4
Pianta Trk	B4	Repeater Rd	K5	Selectors Rd	G3
Pine Lodge Rd	N11	Reynolds Ct	D4	Seven Creeks Estate Rd	O6
Pine Lodge Rd Extension	N11	Reynolds Rd	M7	Sevens Av	O7
Pink St	R9	Rice Trk	B6	Seymour - Avenel Rd	I3
Pinniger St	I3	Richards Lane	Q4	Shadforth Rd	R10
Pitt St	R9	Richards Rd	O11	Sharps Rd	K5
Plain Rd	H4	Ridge Rd	Q3	Sheans Creek Rd	Q7
Planck St	I4	Ridgway St	G4	Shelton St	I3
Platt St	O7	Riggs Creek Rd	O9	Shepparton - Euroa Rd	N11
Pleasance Av	O7	River Rd	S13	Shepparton - Violet Town Rd	P10
Plonk Gully Trk	A6	River St	H6	Shields Lane	Q5
Plozzas Rd	S11	Roach Rd	T10	Shiffner St	R10
Plummer St	I4	Robinson Rd	S11	Shorts Rd	R3
Polkinghorne St	D5	Robinson St	H6	Siems Rd	N7
Polly Mcquinns Rd	R4	Rose St	Q9	Simpsons Lane	O7
Ponkeen Creek Rd	L2	Ross Lane	O5	Sinclairs Lane	O2
Pontings Lane	F6	Ross Rd	S12	Skinner's Trk	S3
Pope Rd	K9	Ross St	H6	Slee St	O7
Popple Rd	L10	Rowe St	O7	Sloans Rd	S12
Pranjip Rd	N8	Ruffy - Terip Rd	N2	Smiths Lane	F5
Prentice St	H6	Ruffy Rd	N2	Smiths Rd	S9
Preston Lane	J9	Ruoaks Link	S3		

## APPENDIX MAPS ROAD GRID REFERENCE

ROAD NAME	GRID REF	ROAD NAME	GRID REF	ROAD NAME	GRID REF
Smithys Lane	G3	Teazes Rd	M9	Walshs Rd	M10
Smythe St	M5	Temple Ct	M9	Walters Rd	O6
Snake Rd	O9	Templeton St	O7	Wardle Lane	Q6
Snipey Rd	H8	Terrara Lane	G5	Warrenbayne West Rd	T10
South Costerfield - Graytown Rd	D5	The Cellars	F5	Waterbend Lane	F5
Spencer Rd	I4	Thorndyke Dr	M9	Waters Rd	R10
Spencer St	O7	Tidboald Rd	I8	Watkins Rd	T5
Splitters Creek Rd	B4	Tin Hut Trk	D5	Watson St	I3
Spring Creek Rd	R5	Tipsy Rd	I7	Wattle St	R9
Spring Ct	R5	Todds Rd	O8	Wattlevale Rd	F6
Spring Lane	F6	Tolsher Trk	A5	Wedge St	I3
Starling Rd	J4	Towri Ct	H6	Wedmores Lane	G7
Station Rd	H3	Tracey Ct	M9	Weibye Trk	N3
Steens Rd	S6	Tuan Lane	L5	Weir Rd	G6
Stewart St	O7	Tubbs Rd	O10	Weir St	O7
Stilos Trk	S8	Tucknotts Lane	O7	Welcome Trk	A6
Stock Rte	G4	Tulip St	R9	Welshs Rd	S9
Strathaird Rd	O11	Turnbull St	O7	Whealers Lane	O4
Strays Lane	G4	Turner Island Lane	G7	White St	O7
Stribling Lane	N6	Turner St	O7	Whroo Vale Ct	E8
Stringers Rd	O9	Umbrella Hill Trk	S8	Wicket Hill Rd	K2
Stubbs Rd	K6	Upper Boho Rd	S8	Wignell St	O7
Sugarloaf Rd	Q6	Upton Rd	M4	Wikman Rd	J5
Sullivan Lane	N7	Urmston St	R9	Wilbrahams Rd	P8
Summer Rd	K11	Vale St	H6	Wilkinsons Lane	O6
Surface Hill Rd	E6	Vearings Rd	I4	Wilkinsons Trk	S7
Sutherland St	O7	Verges Lane	E7	Williams Lane	Q9
Suzanne Ct	H6	Vickers Rd	G6	Williams Rd	J8
Suzy Trk	A5	Vidler St	O7	Williams St	O7
Swamp Rd	I3	Vidlers Rd	O4	Willis Rd	H4
Symes Lane	R9	Vin Daldys Rd	L10	Willow Rd	H8
Symon St	M5	Vine St	H6	Willyans Rd	D6
Tabilk - Monea Rd	I5	Violet Town Boundary Rd	N10	Wilson Rd	L11
Tait Lane	M10	Vrolands Lane	S5	Winburn A	O7
Tames Rd	T4	Wadesons Rd	P8	Withers St	L6
Tarcombe - Ruffy Rd	M2	Wahring - Euroa Rd	K8	Wonganookah Trk	R7
Tarcombe Rd	L3	Wahring - Murchison East Rd	I8	Wonnangatta Lane	Q6
Tarcombe St	O7	Wakenshaws Rd	R4	Wood Rd	N7
Tarnook Rd	T11	Walkers Rd	O8	Woodlea Ct	G7
Tarquin Pl	H6	Wallis Rd	O10	Woolshed Rd	O7
Tattersalls Lane	C6	Walls Rd	Q12	Worland Rd	N6
Taylor Dr	N8	Walls West Rd	Q12	Wormangal - Wahring Rd	I6
				Wynot Dam Trk	B6

# APPENDIX MAPS ROAD GRID REFERENCE

## Shire of Strathbogie

CONTINUED

ROAD NAME	GRID REF
Young St	H6
Youngs Rd	J7
Zanelli Rd	I6
Ziebells Rd	N7
Zoanetti Trk	B7
Zocks Rd	L11

## Avenel

ROAD NAME	GRID REF
Aerodrome Road	C5
Anderson Street	D5
Ash Stree	D6
Avenel-Longwood Road	D2
Avenel-Nagambie Road	A2
Babbler Lane	C2
Bank Street	B3
Belmont Street	C3
Burrows Lane	A6
Crichton Street	C6
Ewings Road	D4
Farrah Place	B3
Ferguson Lane	A3
Firth Lane	B6
Henry Street	C6
Hovell Street	B4
Hughes Street	C5
Hughes Street S	C6
Hume Freeway	D6
Jessups Lane	A5
Jones Street	D5
Jubilee Crescent	C4
Kent Street	C5
Kibble Lane	C5
Lambing Gully Road	C7
Lime Street	C7
Link Road	B5
Livingstone Street	D5
Longwood Road	C3
Mitchell Street	D6
Monea Road	C3
Murchison Road	C3
Mutton Street	C7
Park Street	C3
Pinniger Street	C5
Planck Street	B3
Plummer Street	C4
Queen Street	C4
Rawson Road	A6
Saleyard Road	B3
Scarlett Street	D4
Scobie Street	C5
Scobie Street S	C6

ROAD NAME	GRID REF
Seymour-Avenel Road	C6
Shelton Street	C5
Smythe Street	D5
Spencer Road	E5
Swamp Road	D5
Tarcombe Road	E6
Upton Road	E6
Vearings Road	A3
Watson Street	D5
Wedge Street	C6

# APPENDIX MAPS ROAD GRID REFERENCE

## Euroa

ROAD NAME	GRID REF	ROAD NAME	GRID REF	ROAD NAME	GRID REF
Alex McMaster Lane	B4	Factory Road	C3	Noble Street	C4
Allen Street	A4	Faithfuls Creek Road	E3	Palmer Avenue	B5
Anderson Street	D5	Fancourt Street	A4	Parker Street	D3
Armstrong Street	D5	Foley Street	A4	Peppercorn Place	B6
Atkins Street	C5	Foy Street	C5	Platt Street	C5
Ava Lane	D5	Frost Street	B3	Pleasance Avenue	D4
Balmattum North Road	E3	Garrett Street	B3	Racecourse Street	D4
Barnes Street	D5	Gobur Street	D4	Railway Street	B4
Beaton Street	B3	Golf Course Road	A7	Rowe Street	B3
Bell Street	B6	Graham Street	B3	Saxon Street	C3
Binney Street	B4	Handbury Street	A4	Scobie Street	C5
Birkett Street	A4	Hannah Court	C6	Scott Street	B4
Blackwood Lane	B4	Hanson Lane	B5	Sevens Avenue	D5
Boundary Road N	B2	Hart Street	B5	Siems Road	A3
Boundary Road S	D7	Hay Street	B3	Simpsons Lane	A6
Branjee Road	A3	Hemley Avenue	B5	Slee Street	C3
Brock Street	B4	Hillview Road	D7	Spencer Street	C4
Burns Avenue	C6	Hinton Street	B4	Stewart Street	A6
Bury Street	B5	Hogg Lane	B4	Sutherland Street	A3
Butter Factory Lane	B2	Holland Street	D4	Sydney-Hume Out Ramp On	E3
Campbell Street	A5	Howitt Avenue	B6	Tarcombe Street	C5
Castle Court	B6	Hume Freeway	E5	Templeton Street	D5
Challenger Street	A4	Hume In-Euroa Main Ramp Off	E3	Tucknotts Lane	C2
Charles Street	B3	Hume Out-Euroa Main Ramp Off	E4	Turnbull Street	C4
Charman Avenue	D5	Hunter Street	D4	Turner Street	C3
Clifton Street	C5	Kennedy Street	C6	Vidler Street	D4
Cree Street	A4	Kirkland Avenue	C5	Weir Street	B6
Creek Drive	D5	Lewis Street	B5	White Street	D5
Crosbie Lane	E4	Library Lane	B4	Wignell Street	D7
De Boos Street	B4	Littles Lane	C5	Williams Street	A4
Drysdale Road	A4	Lomers Road	C2	Winburn Avenue	D4
Dudley Road	C2	Lucy Court	C6	Woolshed Road	E4
Dunn Street	B4	Lydiards Road	B2		
Elgin Avenue	A5	Mansfield Road	C5		
Eliza Street	B4	McGuinness Street	B4		
Elizabeth Street	B6	McKenna Street	A5		
Elliot Street	B4	McKernan Street	D3		
Euroa Main Road	A6	Mernda Avenue	C6		
Euroa Main-Hume In Ramp On	E4	Moglonemby Road	A2		
Euroa-Mansfield Road	C7	Morgan Street	A4		
Euroa-Shepparton Road	A3	Nelson Street	B4		
Euroa-Strathbogrie Road	D5				

# APPENDIX LOCATION MAPS ROAD GRID REFERENCE

## Longwood

ROAD NAME	GRID REF
Allan Street	F8
Avenel-Longwood Rd	E4
Berrys Lane	D8
Carters Lane	C6
Clarkes Road	A4
Correll Street	C5
Depot Road	F6
Down Street	D5
Faithfull Road	G7
Fitzroy Road	G8
Gap Road	G9
Geodetic Road	D3
Grimes Street	F8
Grimwade Road	B2
Hill Street	E4
Hume Freeway	G6
Hurley Street	C5
James Grant Lane	D4
Jean Street	C5
Kiernan Street	C4
Longwood-Mansfield Road	G7
Longwood-Ruffy Road	G8
Lyddy Street	D5
Maxfield Street	C4
Middlemiss Road	G6
Oxenburys Road	A6
Puddy Lane	B5
Reilly Lane	E4
Scobie Road	G8
Smythe Street	F7
Symon Street	F7
Withers Street	C4

## Nagambie

ROAD NAME	GRID REF
Avenue Of Tahbilk	D5
Ballantynes Road	F5
Barwon Street	E5
Barwood Drive	F7
Blayney Lane	E5
Boyd Street	F5
Bryde Street	E4
Callaghan Court	E4
Carrick Crescent	F4
Catlin Lane	E5
Cemetery Lane	E8
Centenary Crescent	F4
Church Street	E4
Curramar Close	E5
Curtis Court	F4
Elloura Drive	D6
Eureka Drive	D5
Filson Street	E5
Glass Street	F5
Glencairn Lane	E5
Goulburn Street	E5
Grimwade Road	F2
Heathcote-Nagambie Road	A5
Helena Court	F3
High Street	E5
Industrial Crescent	F5
Kean Road	F4
Kheminda Crescent	F4
Lake Street	E4
Lakeside Drive	D5
Liberty Drive	D5
Lobbs Lane	E2
Loddings Lane	A6
Lorraine Avenue	F6
Lotus Court	F3
Ludovic Marie Court	D6
Marie Street	E5
McGregor Avenue	F4
Mullers Road	A7
Murray Street	F5
Myola Crescent	E6

ROAD NAME	GRID REF
Nash Street	F5
Nook Road	C7
Odwyer Road	D8
Park Street	F7
Penrose Street	E6
Prentice Street	F5
Racecourse Road	G2
River Street	E3
Robinson Street	E4
Ross Street	F4
Suzanne Court	F3
Tarquin Place	F3
Towri Court	E7
Vale Street	F4
Vickers Road	C6
Vine Street	F4
Young Street	E4



# APPENDIX LOCATION MAPS ROAD GRID REFERENCE

## Ruffy

ROAD NAME	GRID REF
Boathole Rd	A7
Buntings Hill Rd	D3
Creamery Lane	C2
Eddy Lane	A4
Hill Close	C5
Hobart Street	B5
Longwood - Ruffy Rd	B4
Nolans Rd	B5
Noye Lane	D3
Ruffy - Terip Rd	D5
Weibye Track	E2

## Strathbogie

ROAD NAME	GRID REF
Allason Road	C4
Armstrong Avenue	B3
Brookleigh Road	C2
Euroa-Strathbogie Rd	A2
Haley Street	B3
Magiltan Drive	B2
Main Street	B3
Merton-Strathbogie Rd	B4
Polly Mcquinns Road	A5
Spring Court	B2
Spring Creek Road	B2

# APPENDIX LOCATION MAPS ROAD GRID REFERENCE

## Violet Town

ROAD NAME	GRID REF	ROAD NAME	GRID REF
Agar Street	C2	Murray Street	D4
Alan Mcdiarmids Road	A3	Nicholson Street	B3
Ashwin Street	E3	Orchid Street	B2
Baird Street	B2	Pink Street	C3
Balmattum Road	D4	Pitt Street	D2
Bellew Lane	D3	Primrose Street	C3
Billabong Lane	E3	Railway Street	C3
Bluebell Lane	D3	Rose Street	B3
Bushy Lane	D6	Shadforth Road	C1
Caulfield Street	C2	Shiffner Street	B1
Connoly Street	D2	Tulip Street	C3
Cowslip Street	C3	Urmston Street	D4
Crocker Lane	B5	Urmston-Hume Out Ramp On	D4
Crocus Street	D3	Wattle Street	C2
Dahlia Street	C3	Williams Lane	A5
Daisy Street	D3		
Daphne Street	C3		
Dookie-Violet Town Rd	C1		
Foreman Street	E2		
Graves Street	D3		
Harrys Creek Road	E5		
Harrys Creek-Hume In Ramp On	D4		
High Street	C4		
Hoskin Lane	D2		
Hume Freeway	D4		
Hume In-Harrys Creek Ramp Of	D4		
Hume Out-Urmston Ramp Of	D4		
Hurt Street	B2		
Hyacinth Street	C3		
Iris Lane	B3		
Irwin Street	E3		
Kellys Lane	A2		
Lilac Street	B3		
Lily Street	C3		
Marys Lane	C3		
McDiarmids Road	B3		
Mclvor Lane	A5		
Meakins Avenue	D4		
Mitchell Street	B2		
Murchison-Violet Town Road	A2		



# STRATHBOGIE SHIRE

... all about our future

## Homes

GO

### Make the move

Here in the Strathbogie Shire you can afford a much bigger life. Why not check out the current properties and large block sizes for sale in our townships.

[VIEW](#) →



## Jobs

### Plenty of opportunities

Many people make the choice to work from our townships if you are looking for a job in a local area... here is a great place to start.