

**Date Issued: 20 July 2021**

**NOTICE OF AN APPLICATION FOR A PLANNING PERMIT**

The land affected by the application is located at: **12-20 Cree Street, Euroa VIC 3666**

The application is for a Permit for: **Four (4) Lot Subdivision and Creation of an Easement**

The applicant for the Permit is: **Planography**

The application Reference Number is: **P2021-065**

You may view the application and any documents that support the application on our website at

<https://www.strathbogie.vic.gov.au/development/statutory-planning/planning-permits-currently-advertised>

or at the office of the Responsible Authority during office hours:

**Strathbogie Shire Council 109A Binney Street Euroa**  
**Telephone: (03) 5795 0000**

Any person who may be affected by the granting of the Permit may object or make other submissions to the Responsible Authority.

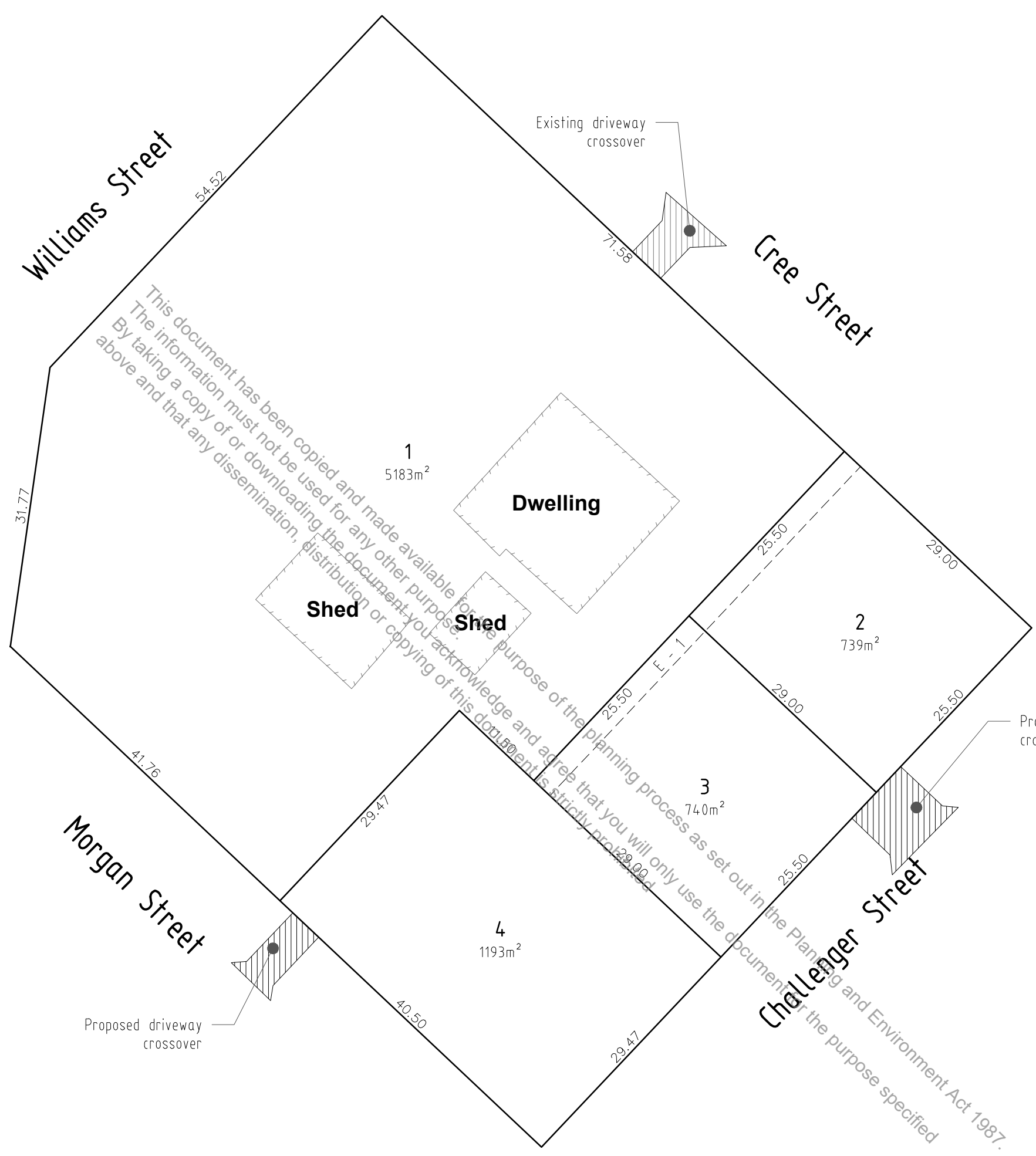
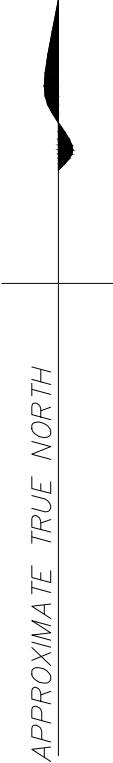
An objection must be sent to the Responsible Authority in writing, include the reasons for the objection and state how the objector would be affected.

**The Responsible Authority will not decide on the application before: 10 August 2021**

All objections are placed on the relevant Planning Permit application file, which is publicly available at all times. Objections can therefore be read and used by other parties.

An objection form is available from Strathbogie Shire Council office, by phoning Council on (03) 5795 0000 or at <https://www.strathbogie.vic.gov.au/development/statutory-planning/objections>

If you submit an objection, the Responsible Authority will tell you of its final decision.



This document has been copied and made available for the purpose of the planning process as set out in the Planning and Environment Act 1987. The information must not be used for any other purpose. By taking a copy of or downloading the document you acknowledge and agree that you will only use the document for the purpose specified above and that any dissemination, distribution or copying of this document is strictly prohibited.

**EASEMENTS:**

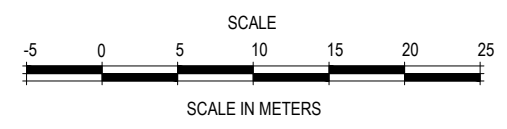
E-1 - Sewerage (2.5m)

**LAND DESCRIPTION**

Section 28, Township of Euroa Parish of Euroa

MEASUREMENTS AND AREAS ARE APPROXIMATE ONLY AND ARE SUBJECT TO SURVEY.

LENGTHS ARE IN METRES.



**T & C DEVELOPMENT SERVICES PTY LTD**

46 Binney Street  
Euroa Vic 3666  
P.O. Box 434  
Email: admin@tcdevelopments.com.au

Tel No.: (03) 5795 2181  
Fax No.: (03) 5795 2181

**Proposed Plan of Subdivision  
4 Lot Subdivision**

**12 - 20 Cree Street  
Euroa**

JOB REF. **21011** REVISION: **02**  
SCALE: **1 : 500** SIZE: **A3**  
SHEET NO. **1**  
DRAWN: **CR** DATE: **26/03/2021**  
DESIGNED: **CR** DATE: **26/03/2021**  
CHECKED: - DATE: -